



Office for the Coordination of Humanitarian Affairs

Timor-Leste District Atlas

Version 02, August 2008

Timor-Leste District Atlas

Version 02, August 2008



Office for the Coordination of Humanitarian Affairs

Timor-Leste District Atlas

Version 02, August 2008

Disclaimer:
Data in this atlas does not imply official recognition or endorsement of any physical, political boundaries or feature names by the United Nations or other collaborative institutions. The data is provided free of charge in “As Is” condition without warranty of any kind, either expressed or implied. OCHA Timor-Leste and affiliated institutions are not liable for damages of any kind related to the use of this data (including but not limited to data rendered inaccurate).



Office for the Coordination of Humanitarian Affairs

Timor-Leste District Atlas

Version 02, August 2008

TABLE OF CONTENTS

	Page
Acknowledgements	i
Introduction	iii
Timor-Leste Overview	1
Timor-Leste Administrative Boundaries Map	
Timor-Leste 2004 Male and Female Population by Age Graph	
District Land Area as a Percentage of Timor-Leste's Total Land Area Graph	
Timor-Leste Landuse Map	
Location of Timor-Leste in the Asia Pacific Map	
Timor-Leste National Indicators	2
General Information	3
Areas Prone to Flooding Map	
Food Insecure and Flood Prone Districts Map	
Average Time to Nearest Vehicle Passable Road from a Dwelling (walking) Map	
Accessibility of Nearest Passable Road to Dwelling During Rainy Season (%) Map	
Percentage Ordinary Farmers Map	
Strategies used to Cope with Food Shortages from January 2007 to January 2008	
Number of Households in Timor-Leste Growing Major Crops Graph	
Average Number of Livestock per Household Graph	
Thematic Maps	5
Helicopter Landing Zones	
United Nations Police/ PNTL Stations and Posts	
Seaports and Airports	
Main Road Network	
Elevation	
Occupied (Inhabited) Dwellings	
Timor-Leste River Network	
Rice Fields	
Geology	
Health Sector Mapping	6
Access to Health Facilities Map (Average Distance (km) and Average Travel Time to Nearest Health Facility)	
Percentage of Deliveries Attended by Skilled Health Personnel Map	
Health Facilities Map	
Full Child Immunisation Coverage Map	
Total Fertility Rate Map	
Infant Mortality Rate (1996 - 2004) Graph	
Education Sector Mapping	7
Illiteracy Rate Map	
Access to Primary Schools Map (Average Distance (km) and Average Travel Time (mins) to Nearest Primary School)	
Access to Secondary School Map (Average Distance (km) and Average Travel Time (mins) to Nearest Secondary School)	
Education Facilities Map	
Literacy Rate of 15-24 years Map	
2007 Net Attendance Rates (Primary, Pre-Secondary and Secondary School)	
Access to Facilities/Services Maps	8
Travel Time to Nearest Police Station (mins)	
Proportion of Population with Access to a Radio	
Proportion of Population with Access to a Television	
Proportion of Population with Access to Electricity	
Proportion of Population with Access to Mobile Phones	
Proportion of Population with Access to a Landline	
Proportion of Population with Access to an Improved Water Source	
Average Time to Nearest Potable Water Facility (Walking)	
Proportion of Population with Access to Improved Sanitation	



Office for the Coordination of Humanitarian Affairs

Timor-Leste District Atlas

Version 02, August 2008

TABLE OF CONTENTS

	Page
Indicator Definitions and Sources	9
District Profiles	13
Aileu	15
Ainaro	16
Baucau	17
Bobonaro	18
Covalima	19
Dili District	20
Dili Central	21
Ermera	22
Lautem	23
Liquica	24
Manatuto	25
Manufahi	26
Oecusse	27
Viqueque	28
District Contacts	29
Acronyms	30



Office for the Coordination of Humanitarian Affairs

Timor-Leste District Atlas

Version 02, August 2008

Acknowledgements

OCHA Timor-Leste would like to thank the main data sources of the Timor-Leste District Atlas Version 02

Food and Agricultural Organisation (FAO)
Ministry of Agriculture and Forestry (MAF)
Ministry of Education (MoE)
Ministry of Health (MoE)
National Disaster Management Directorate - Ministry of Social Solidarity (MSS)
National Statistics Directorate - Ministry of Finance (MoF)
United Nations Children Fund (UNICEF)
United Nations Integrated Mission in Timor-Leste (UNMIT)
World Food Programme (WFP)
World Health Organisation (WHO)





Office for the Coordination of Humanitarian Affairs

Timor-Leste District Atlas

Version 02, August 2008



INTRODUCTION

BACKGROUND

The purpose of this atlas is to complement existing information and assist organizations on the ground towards the planning of humanitarian and development activities in Timor-Leste by profiling the country's thirteen districts against selected indicators

Timor-Leste continues to face a number of complex and inter-linked issues that interface with the current internally displaced population issues (IDPs) but also touch on broader human insecurities. Timor-Leste is a young nation that faces chronic poverty and deeply rooted vulnerabilities in terms of natural disasters, high incidence of poverty, seasonal food insecurity, high unemployment, subsistence coping mechanisms, increasing Dili urbanization, high illiteracy, lack of economic opportunities and basic infrastructure, lack of a social safety net, gender-based violence, community disenfranchisement, lack of protection mechanisms, and insufficient institutional and budget execution capacity to implement interventions.

CONTENT

The atlas is divided into two sections. The first section seeks to spatially analyse different sector specific indicators to highlight districts in need. Selected services and infrastructures are also mapped per districts to reflect their spread across the country and stress the link between indicators and service provision.

The second section profiles each district, classified by alphabetical order, with classical geographical information, such as elevation, boundaries, rivers, etc., as well as practical information such as location of schools, health posts, helicopter landing zones (including those accessible during the rainy season), bridges, and UNPOL/PNTL stations, etc. Also included per district is a table including three types of data:

- Basic information (population, number of households, main language spoken, life expectancy, median age, mean age at first marriage, type of dwellings and dwelling ownership)
- Humanitarian indicators (flood rating, food insecurity rate, nutrition, water and sanitation, health.)
- Information on livelihoods (average number of livestock per households, employment per sector, number of households growing major crops.)

METHODOLOGY

The information included in this atlas, either for the mapping or to provide the basic indicators, was gathered from various sources:

- Information regarding health was collected from the World Health Organisation (WHO) and the Ministry of Health while education information was collected from UNICEF and the Ministry of Education
- Data on the police stations and posts was provided by UNPOL/PNTL through UNMIT
- The National Statistics Directorate and the GIS Portal currently updated by the Timor-Leste Geographic Information Group was a source of mapping files.
- Information on population was collected through the Timor-Leste Census of Population and Housing of 2004
- Humanitarian indicators were provided by FAO, WFP, OCHA, the 2004 Census and the Timor-Leste Survey of Living Standards which also provided dwelling information.



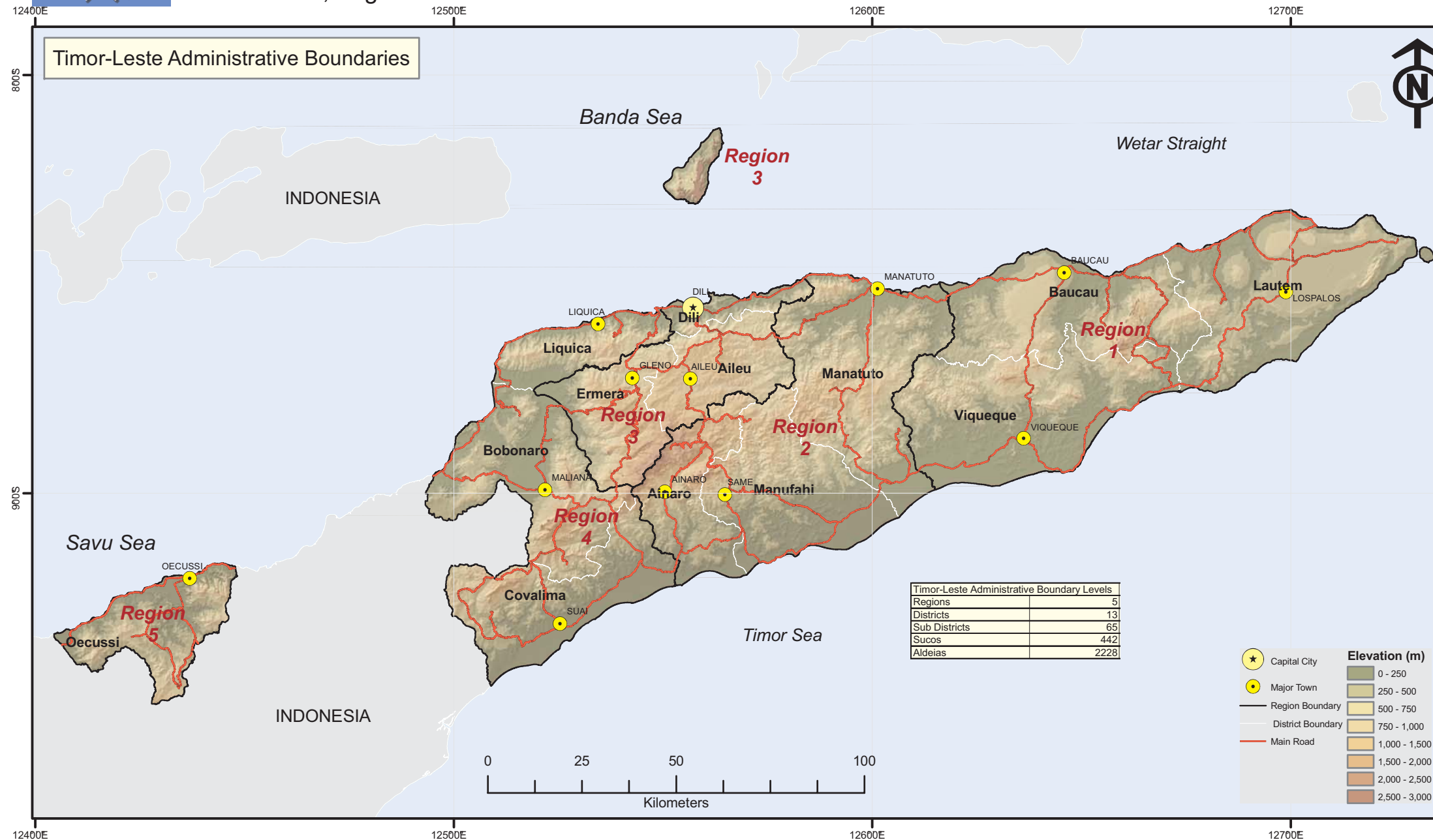
Office for the Coordination of Humanitarian Affairs

Timor-Leste District Atlas

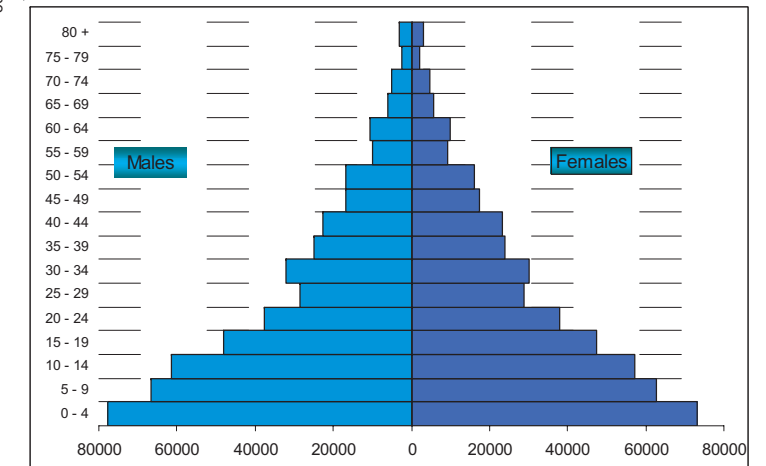
Version 02, August 2008



Timor-Leste Overview

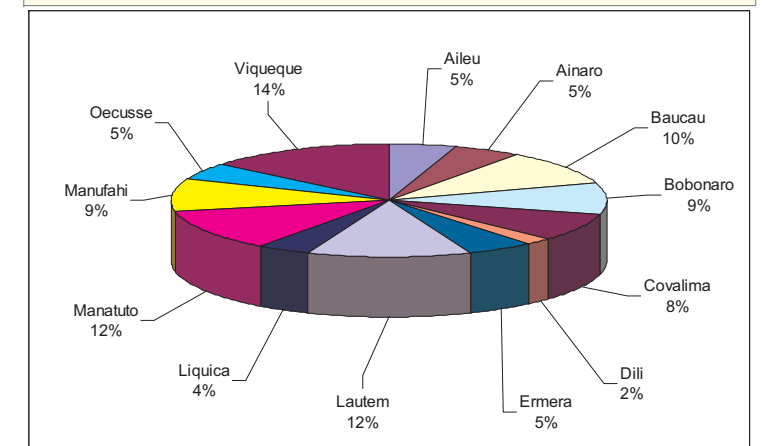


Timor-Leste 2004 Male & Female Population by Age




Source: Timor-Leste 2004 Census of Population & Housing

District Land Area as a Percentage of Timor-Leste's Total Land Area

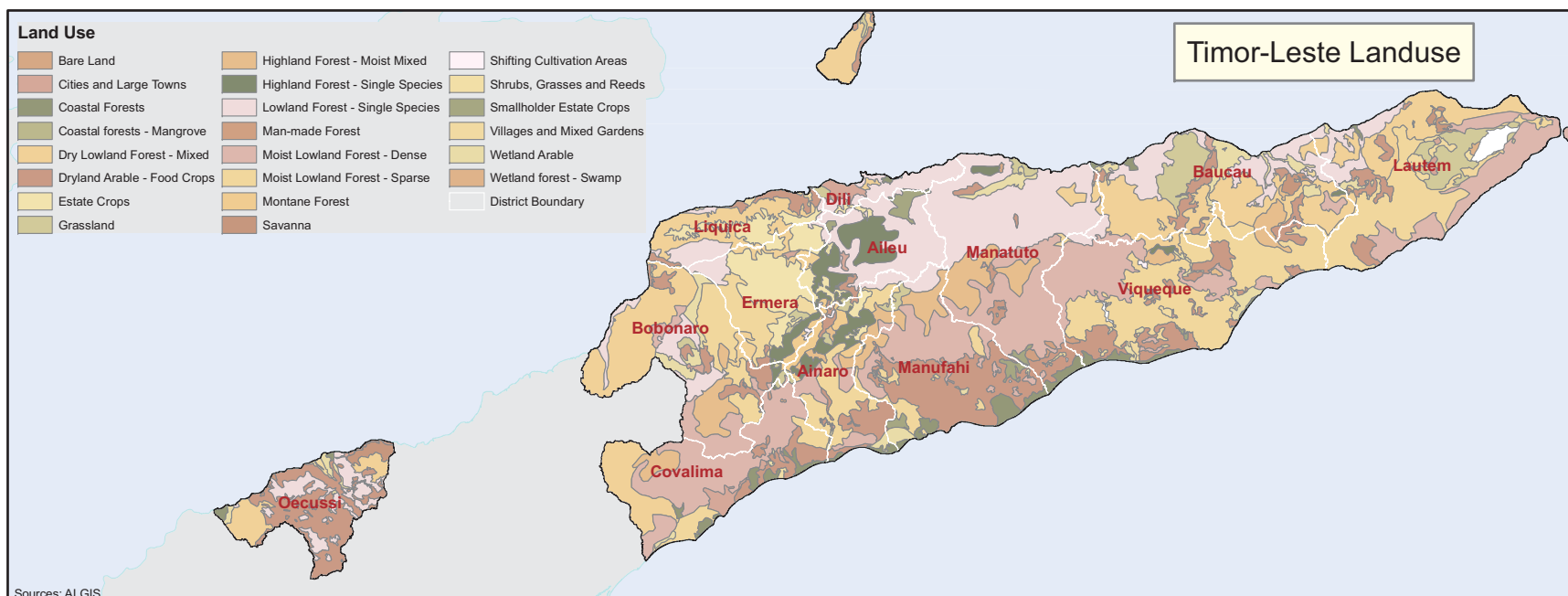


Source: Timor-Leste 2004 Census of Population & Housing

Land Use



Timor-Leste Landuse



Location of Timor-Leste



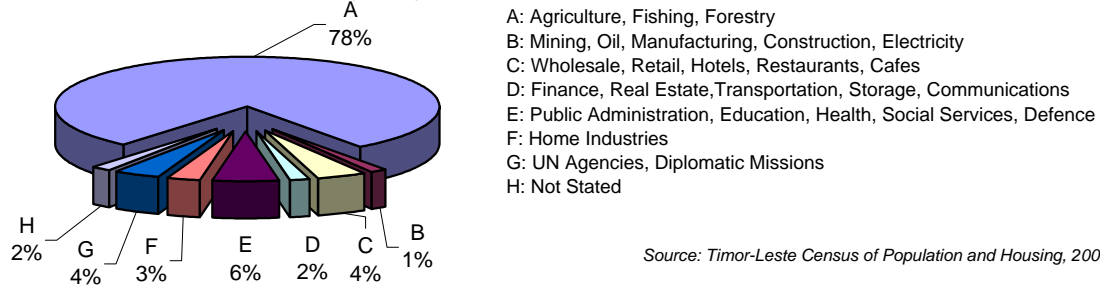


Timor-Leste National Indicators

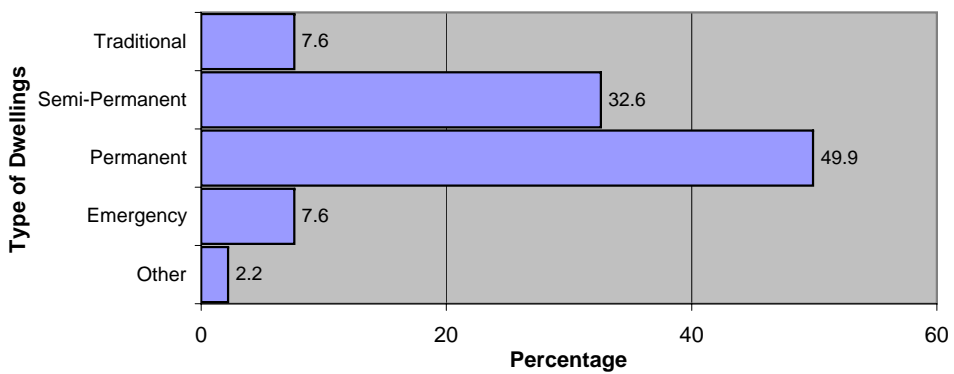
Timor-Leste National Indicators		
Description	Value	Source
Demography		
Population 2008	1,080,742	Census 2004 Projection
Annual Population Growth Rate (2001 -2004)	5.3%	Census 2004
Sex Ratio (males/100 females)	104	Census 2004
Life Expectancy at Birth (years)	55.5	Census 2004
Median Age (years)	18.3	Census 2004
Total Fertility (children per woman)	7	Census 2004
Mean Age at First Marriage (Female)	22.8	Census 2004
Mean Age at First Marriage (Male)	27.0	Census 2004
Health and Nutrition		
Under Five Mortality (per 1000 live births)	136	Census 2004
Infant Mortality (per 1000 live births)	98	Census 2004
Prevalence of Severe Underweight, Children under-five years of age	14.6%	TLSLS 2007
Prevalence of Severe Stunting, Children under-five years of age	24%	TLSLS 2007
Prevalence of Severe Wasting, Children under-five years of age	7.5%	TLSLS 2007
Proportion of Birth Attended by Skilled Health Personnel	27.2%	TLSLS 2007
Proportion of 1 year-old Children Immunised Against Measles	61%	MoH 2007
Medical Doctor per 1000 Population	1	DHS 2003
Education		
Percent Illiterate	54%	Census 2004
Literacy Rate of 15-24 year-olds	73%	Census 2004
Net Enrolment Ratio in Primary Education	69%	EMIS 2005
Percent High School Graduates (persons 18+)	15%	Census 2004
Livelihoods		
Percent in Labour Force	60.2%	Census 2004
Percent in Paid Labour Force	13.4%	Census 2004
Unemployment Rate	7.2%	Census 2004
Water and Sanitation		
Proportion of Population with Sustainable Access to an Improved Water Source	63.1%	TLSLS 2007
Proportion of Population with Access to Improved Sanitation	46.8%	TLSLS 2007
Food Security		
Proportion of Population that is Food Insecure	20%	CFSVA 2006
Proportion of Population Highly Vulnerable to Food Insecurity	23%	CFSVA 2006
Percentage of Ordinary Farmers	20%	CFSVA 2006

Census 2004 - Timor Leste Census of Population and Housing, National Statistics Directorate
CFSVA - Comprehensive Food Security and Vulnerability Analysis, WFP 2006
DHS - Demographic Health Survey, National Statistics Directorate, 2003
EMIS - Education Information Management System - Ministry of Education
MoH - Ministry of Health
TLSLS - Timor Leste Survey of Living Standards

Timor-Leste Population Employed by Sector



Type of Dwellings (%)



Dwelling Ownership (%)

Dwelling Ownership (%)	
Undisputed	81
Disputed	4.6
Lease/Rent	0
Official House	2.5
Rent House	10.5
Other	1.3

Semi Permanent : Concrete foundation with a low brick wall from the foundation and palm wood up to the zinc roofing.

Permanent : Concrete foundation with brick walls and zinc roofing

Traditional: Roof made of grass or palm branches and the wall built of palm wood or stone and clay

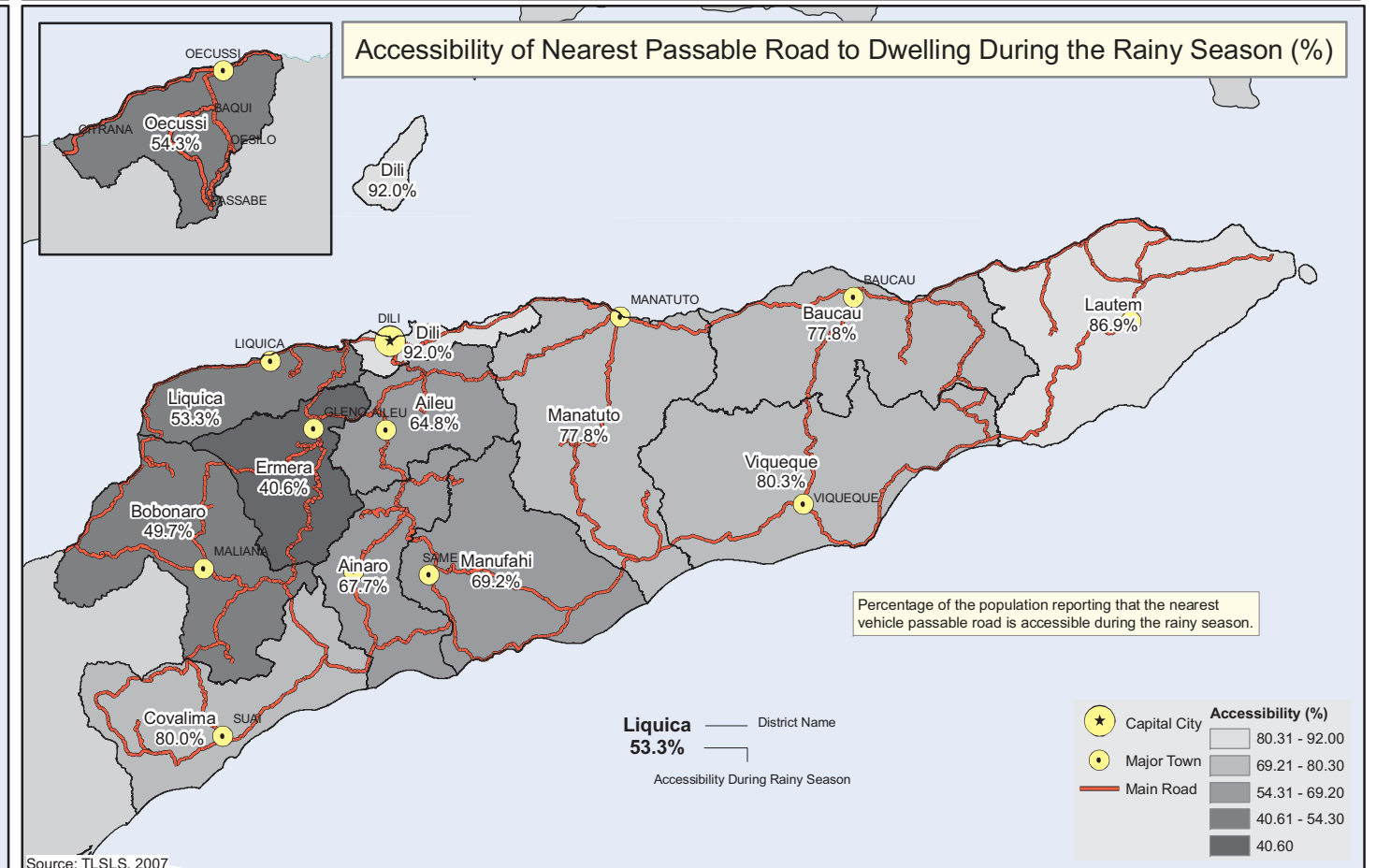
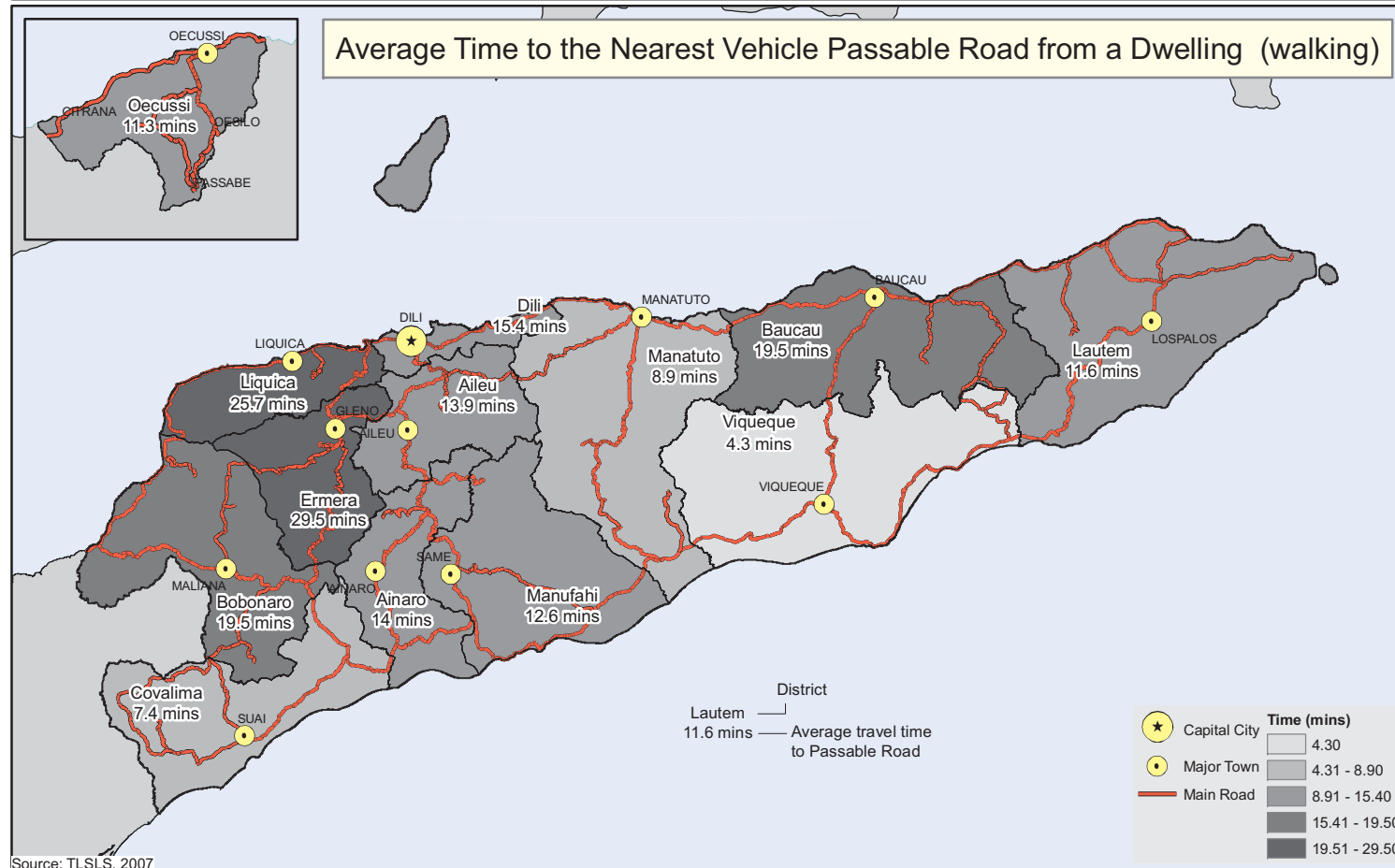
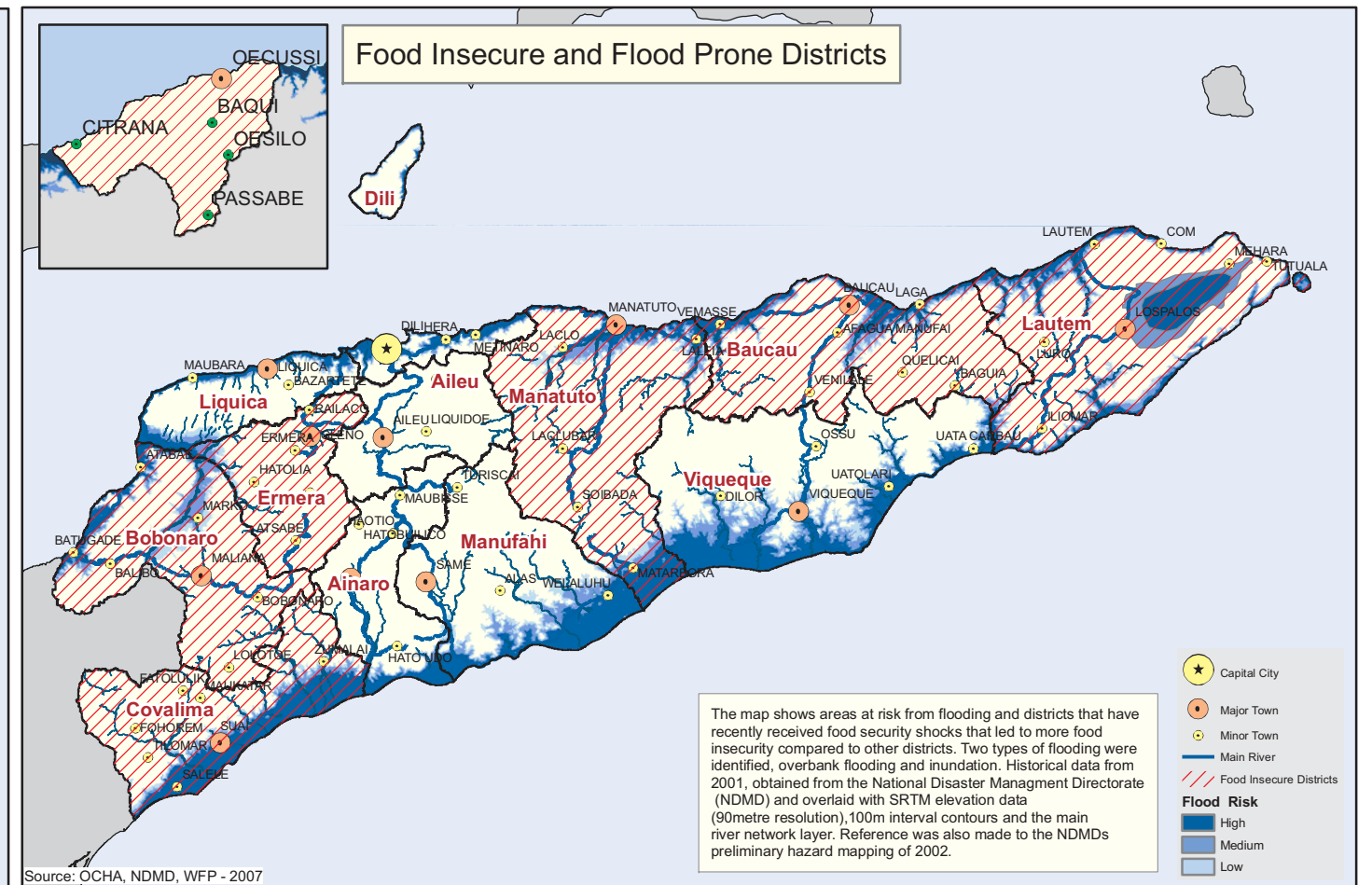
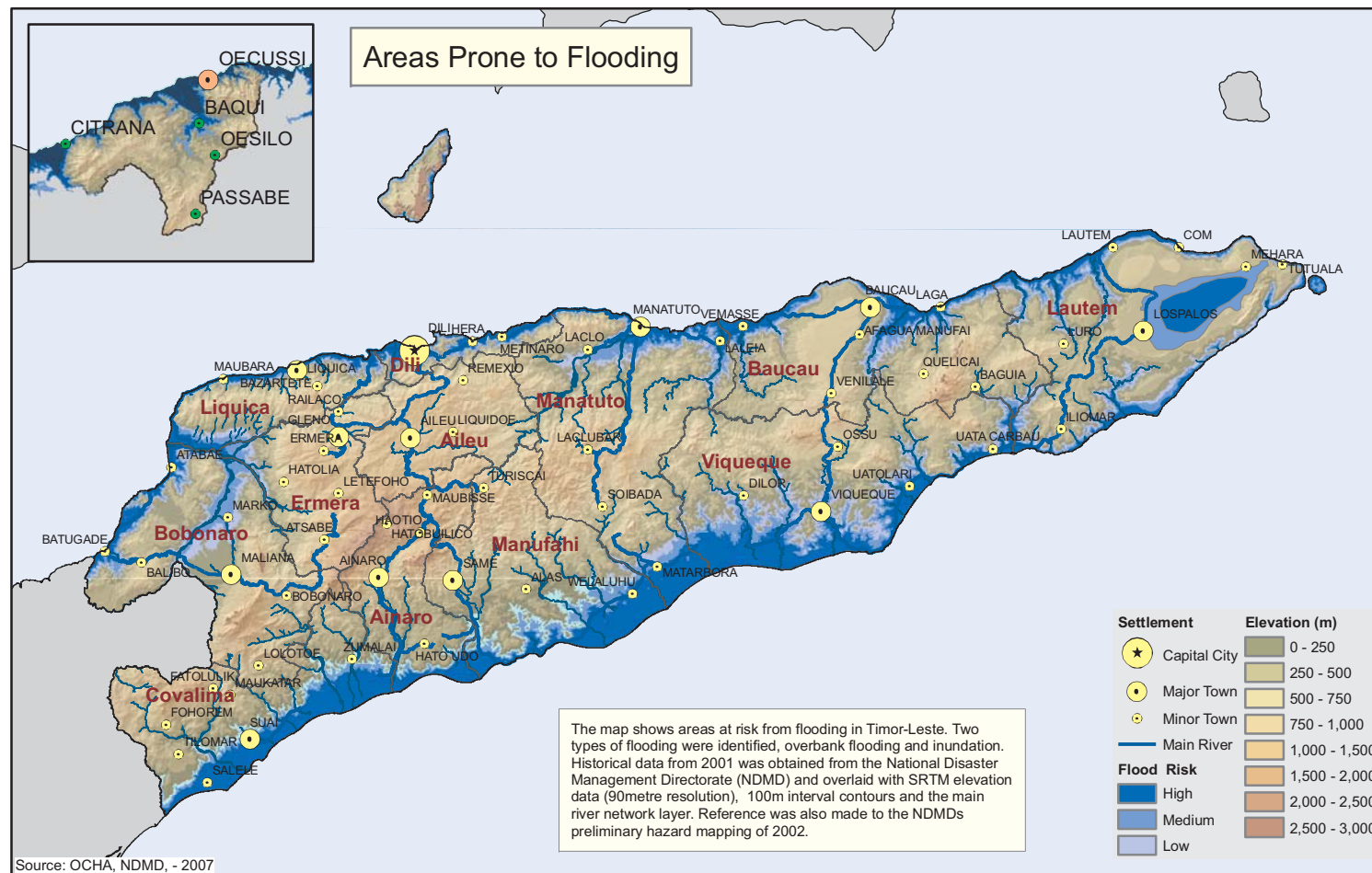
Emergency: Tent or tarpaulin



Source: Timor-Leste Survey of Living Standards 2007

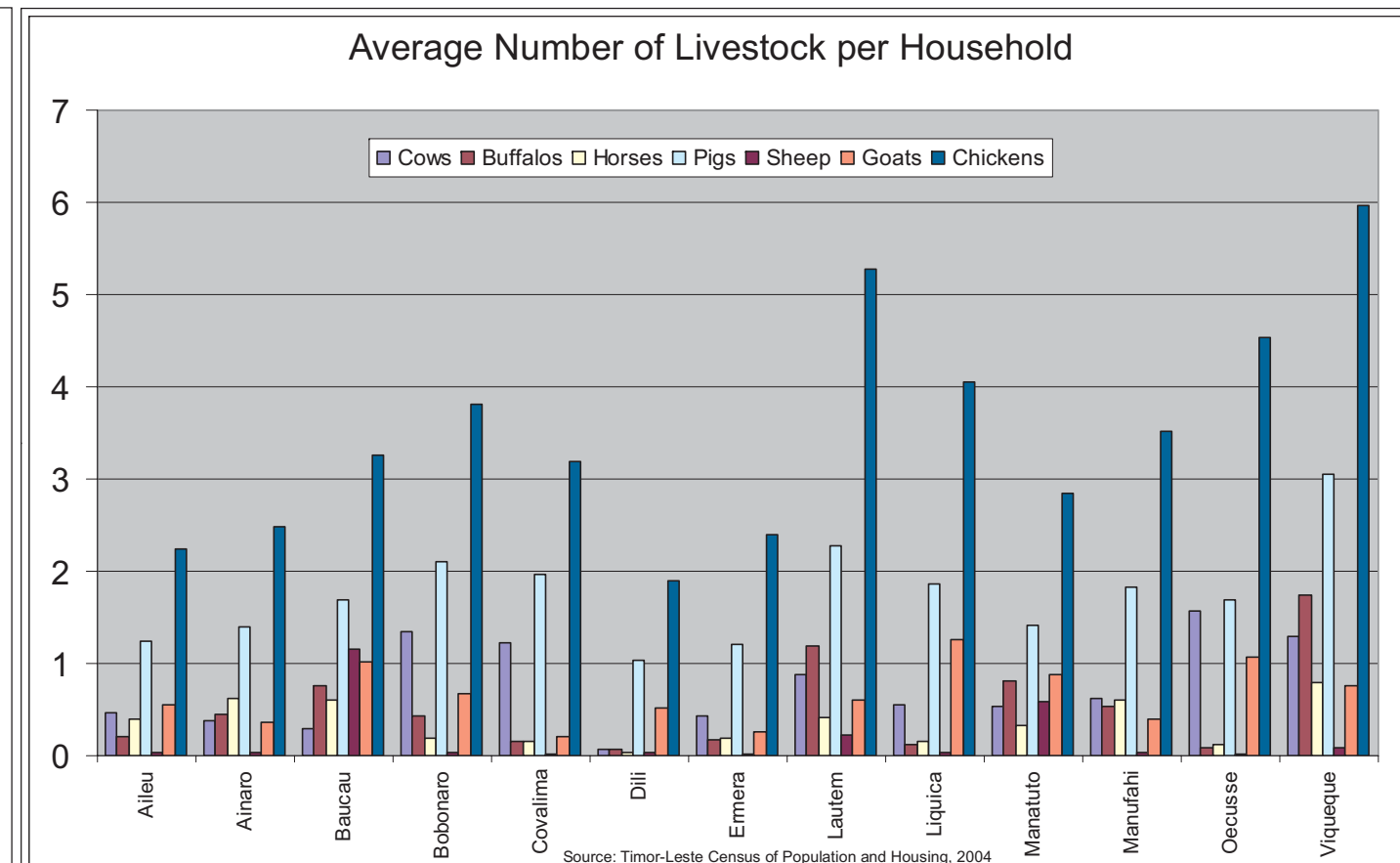
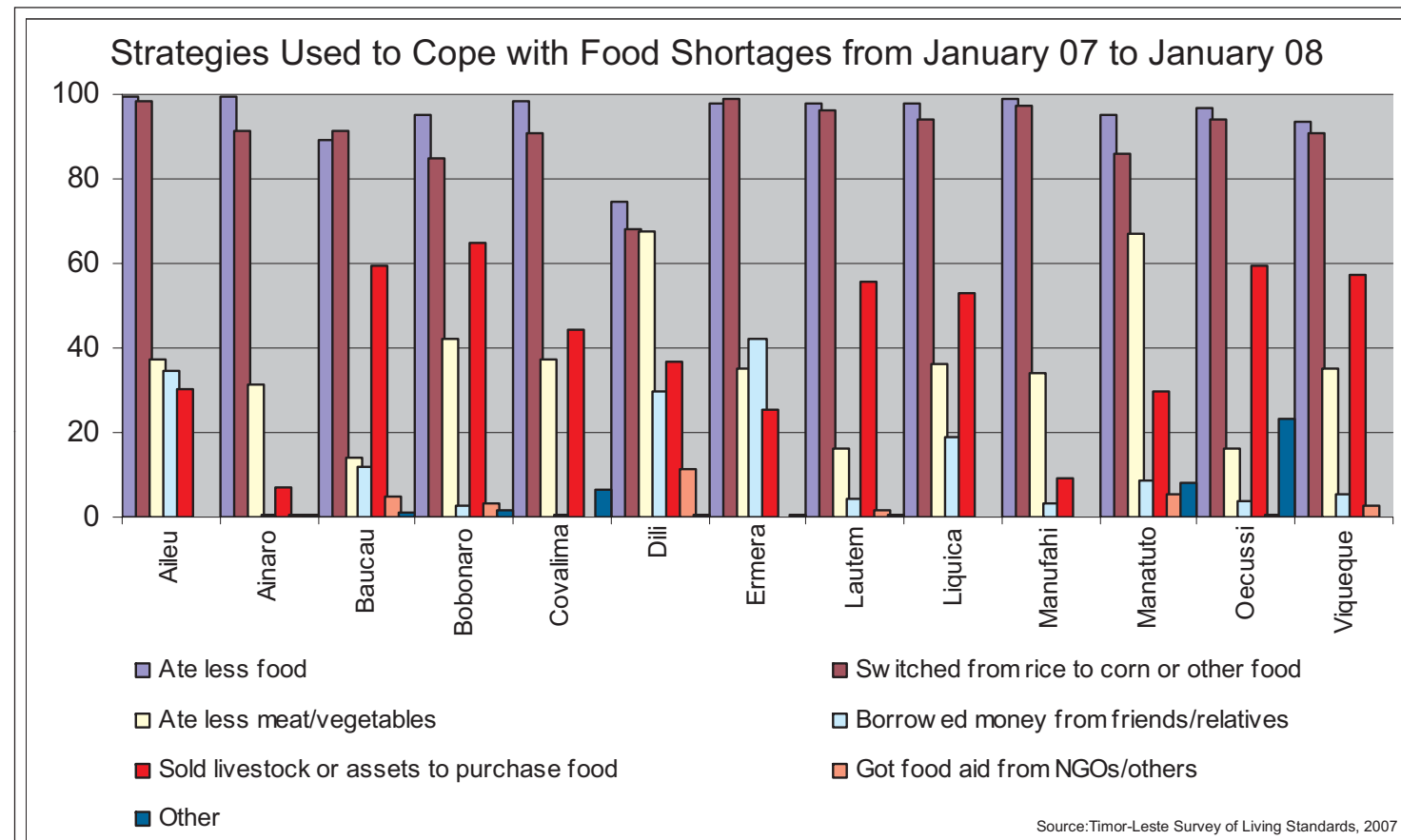
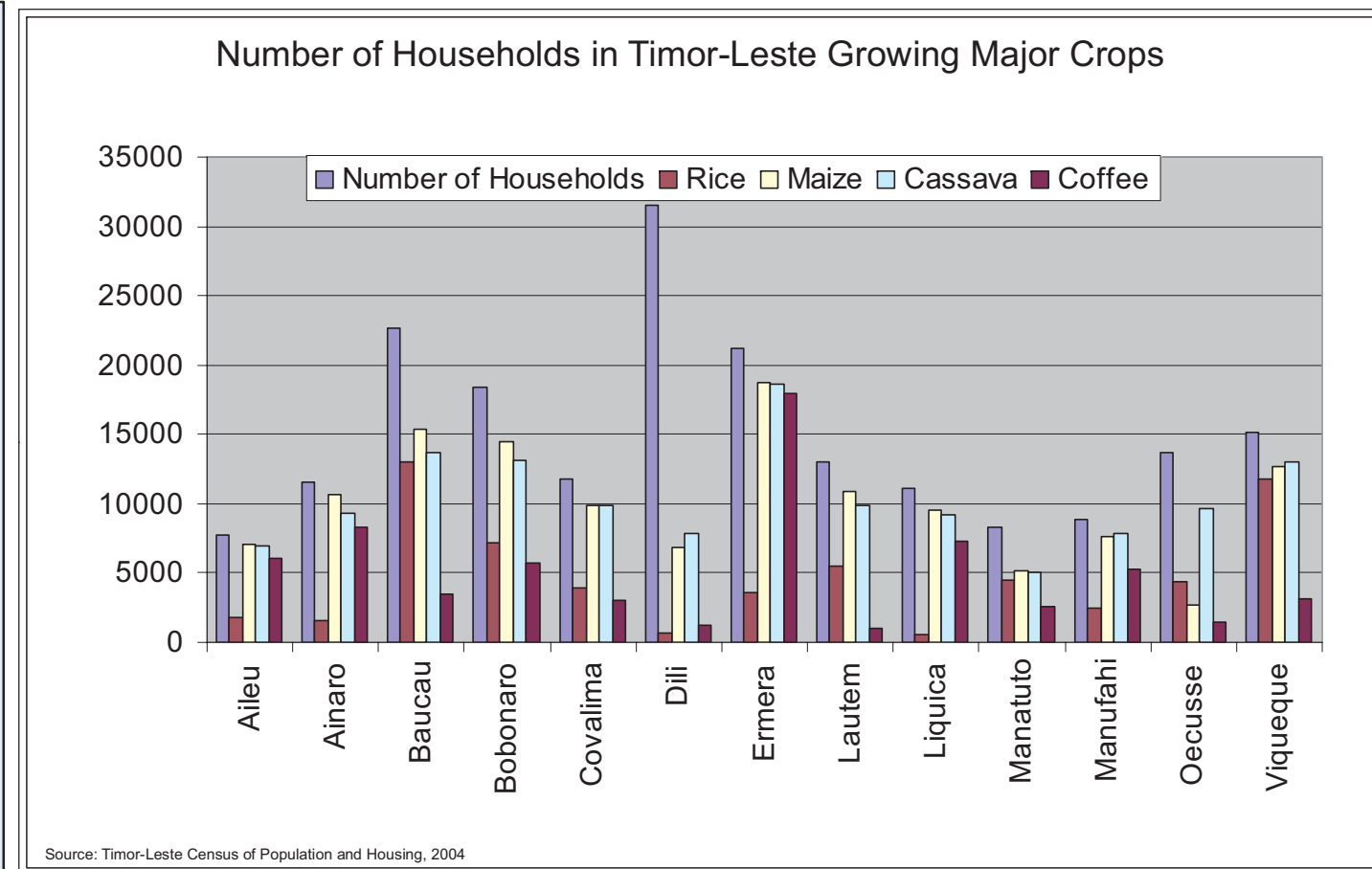
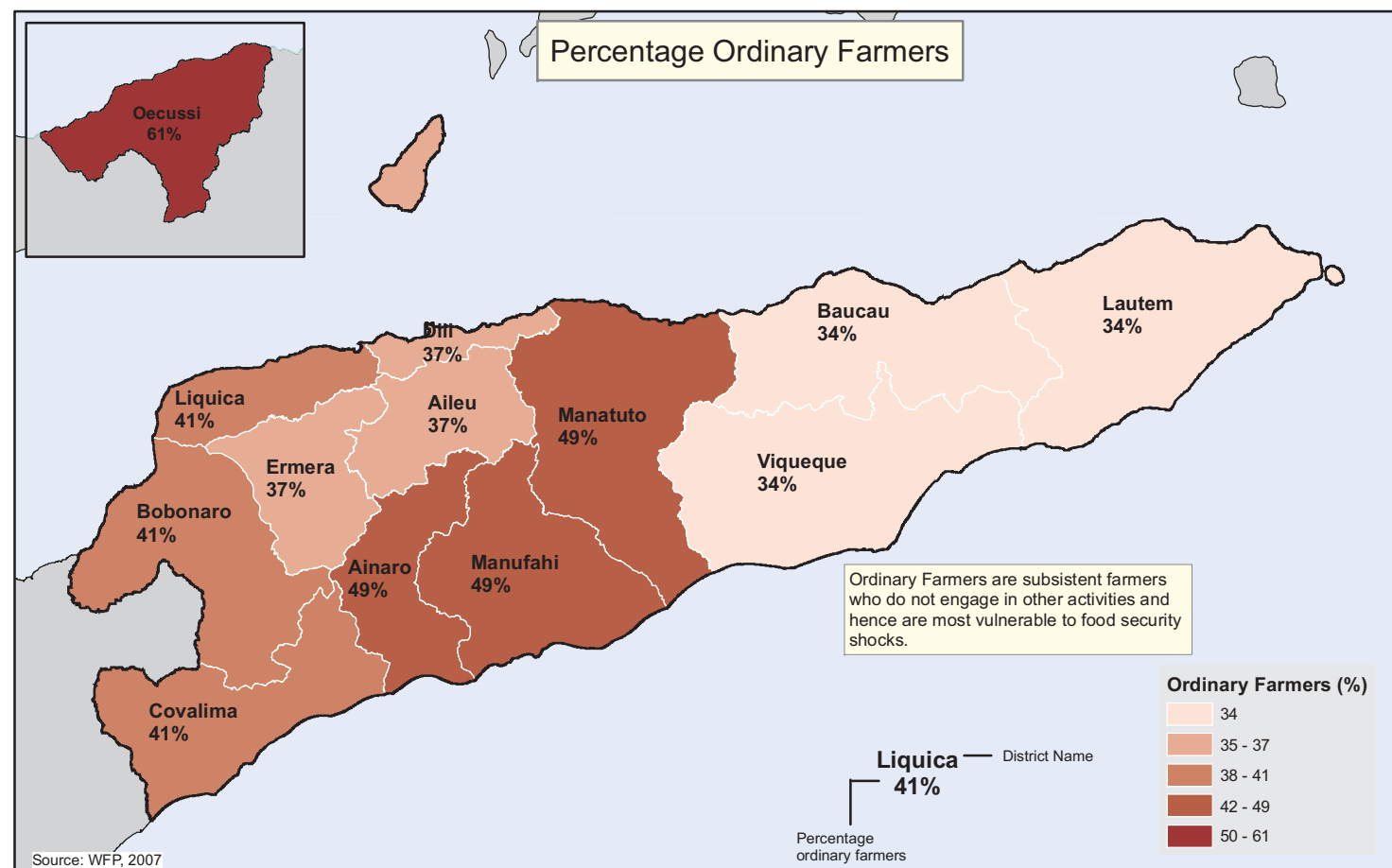


General Information



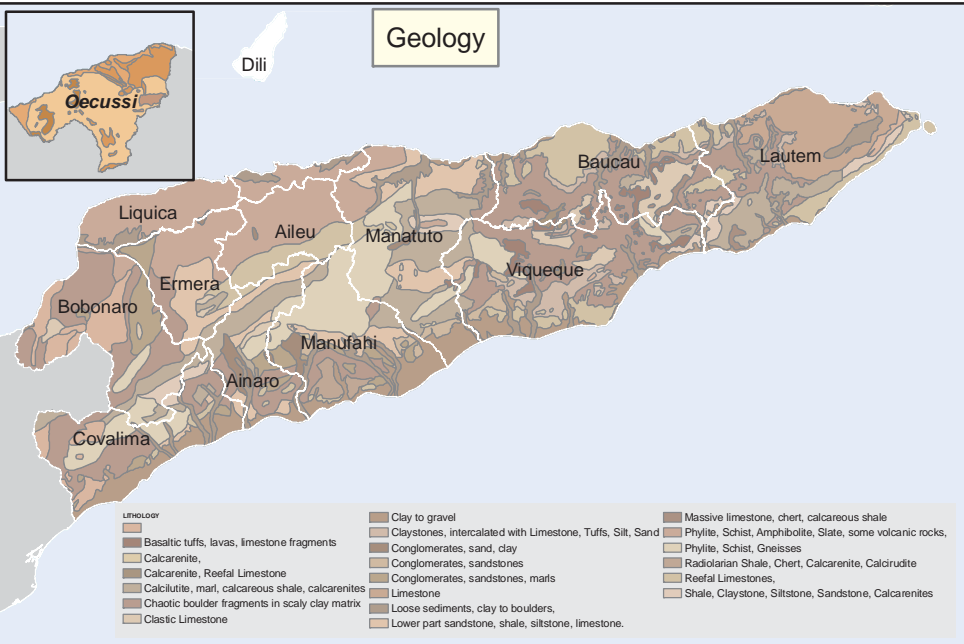
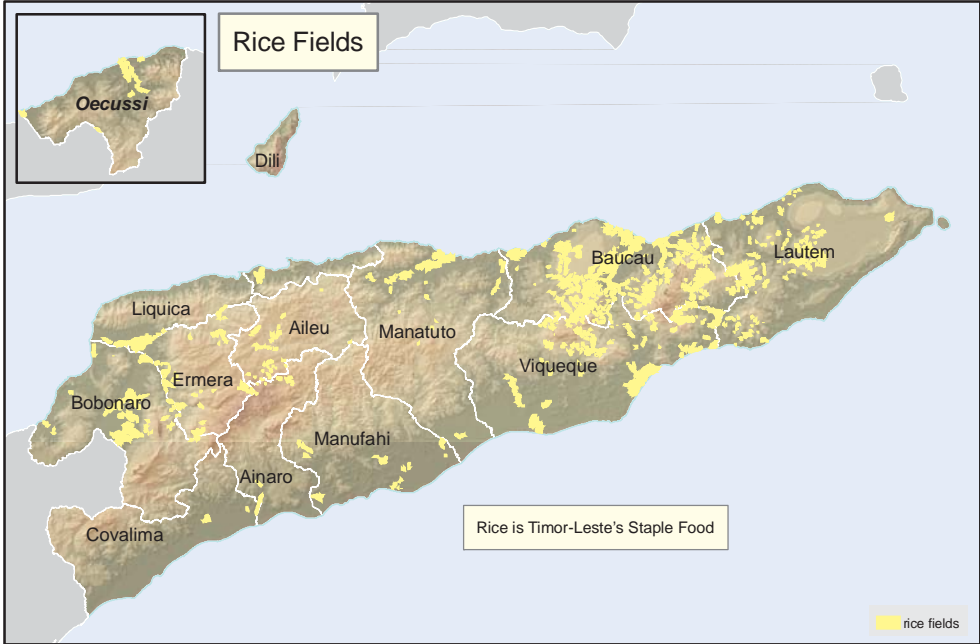
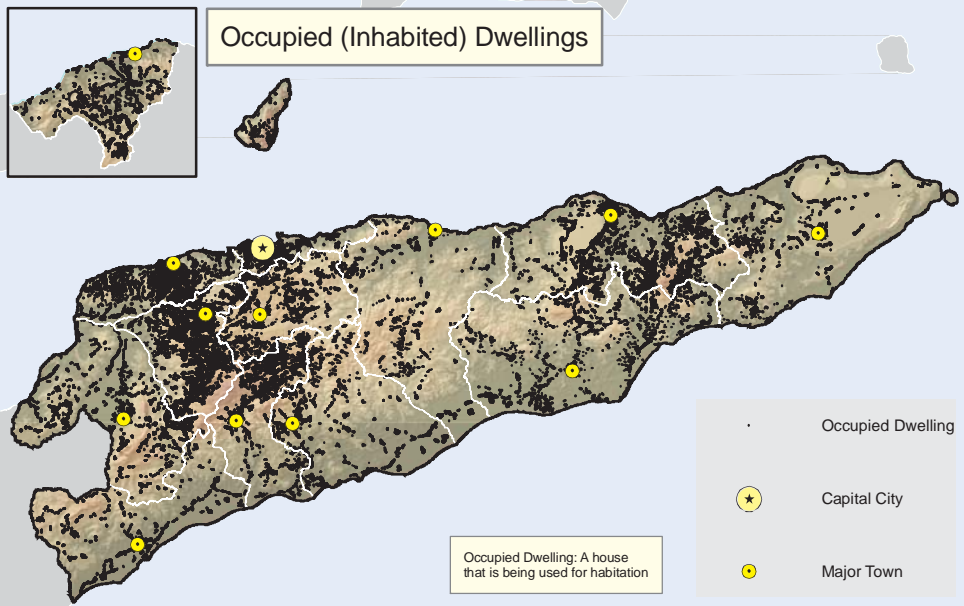
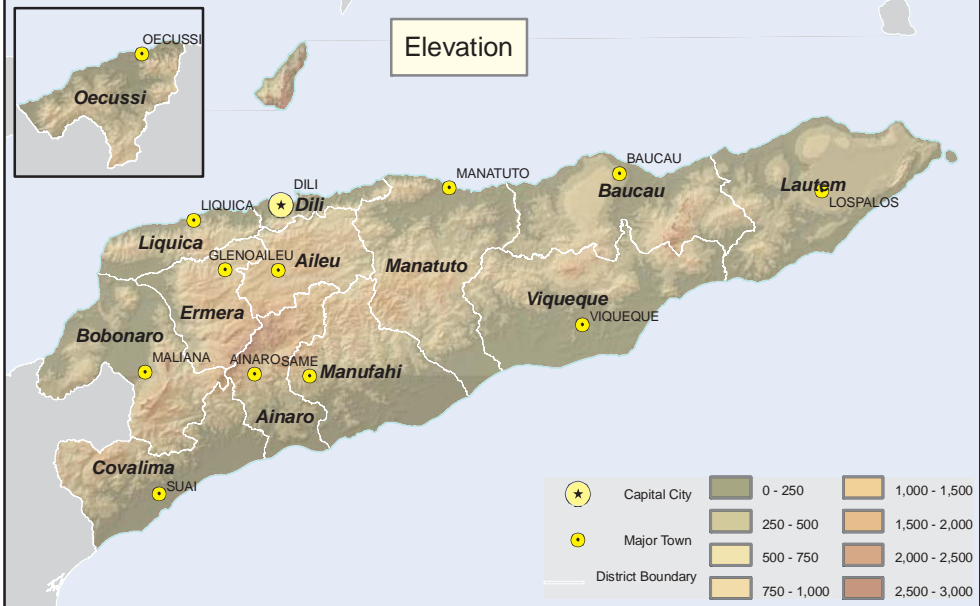
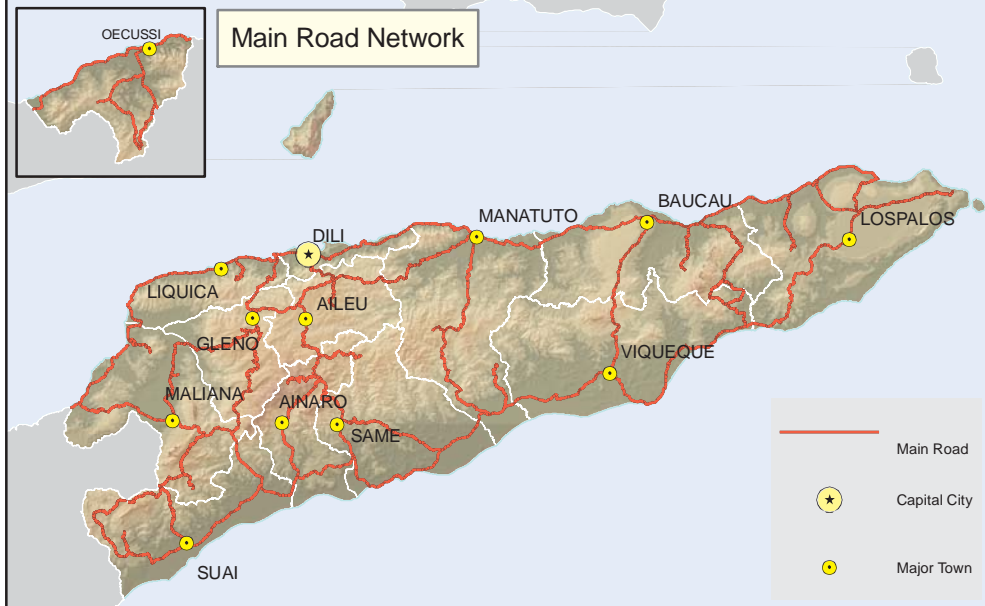
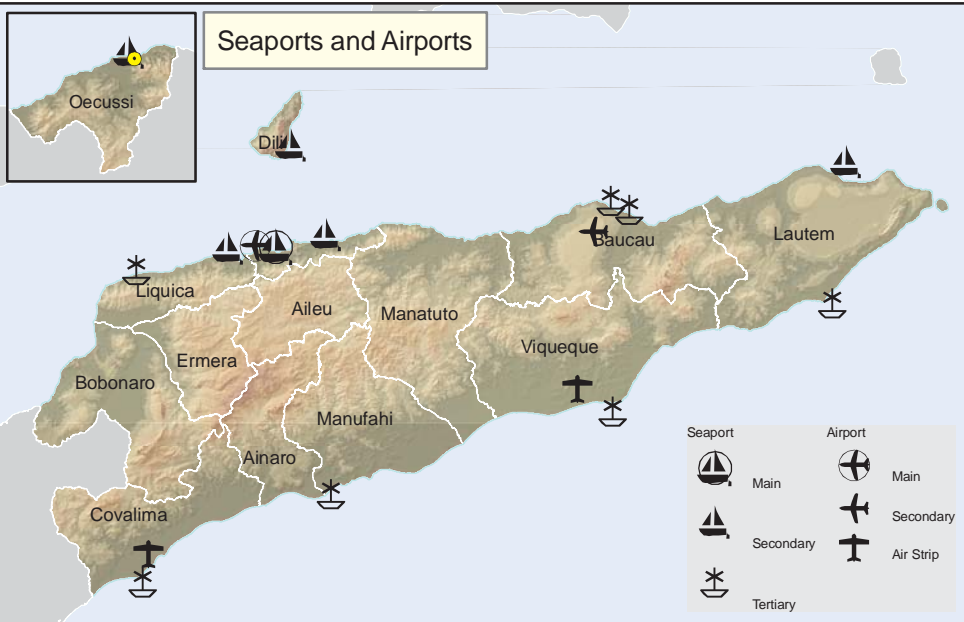
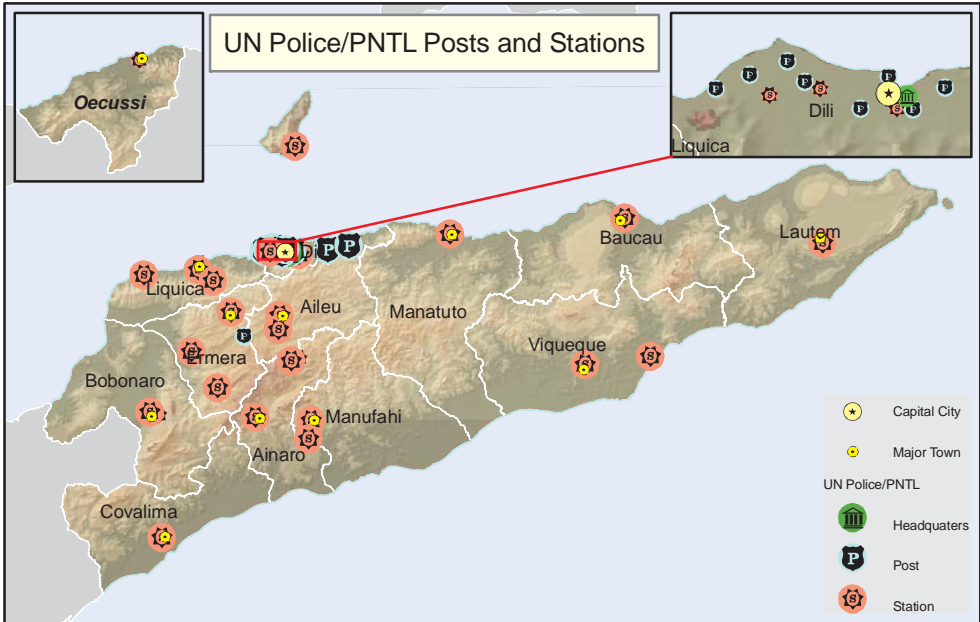
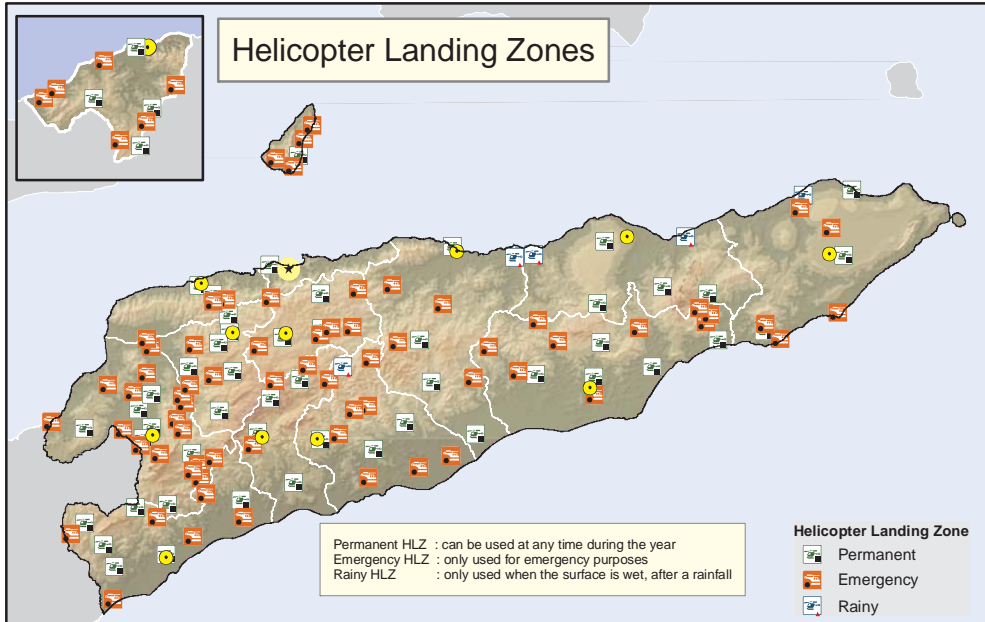


General Information



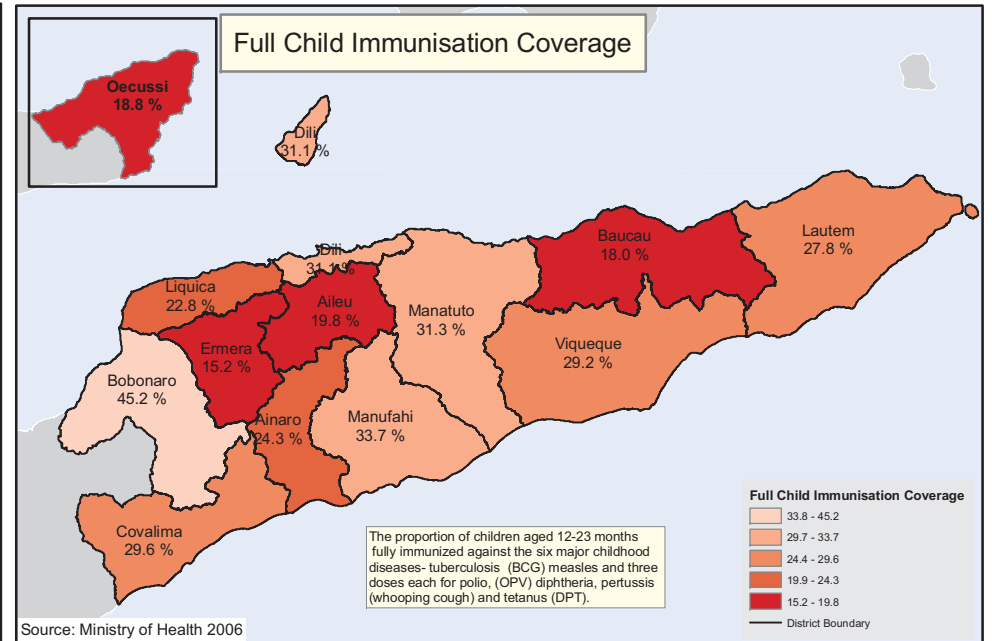
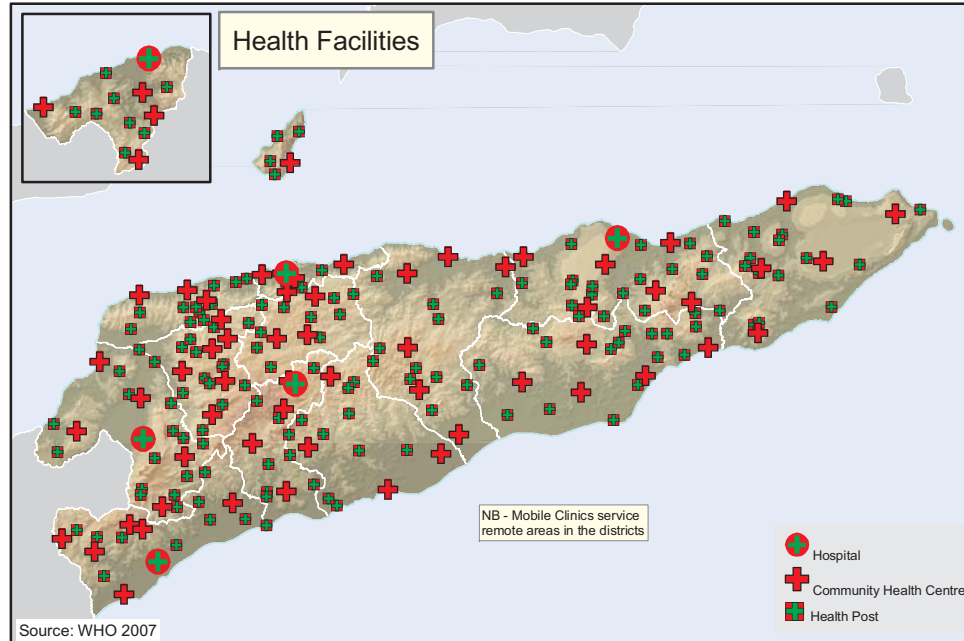
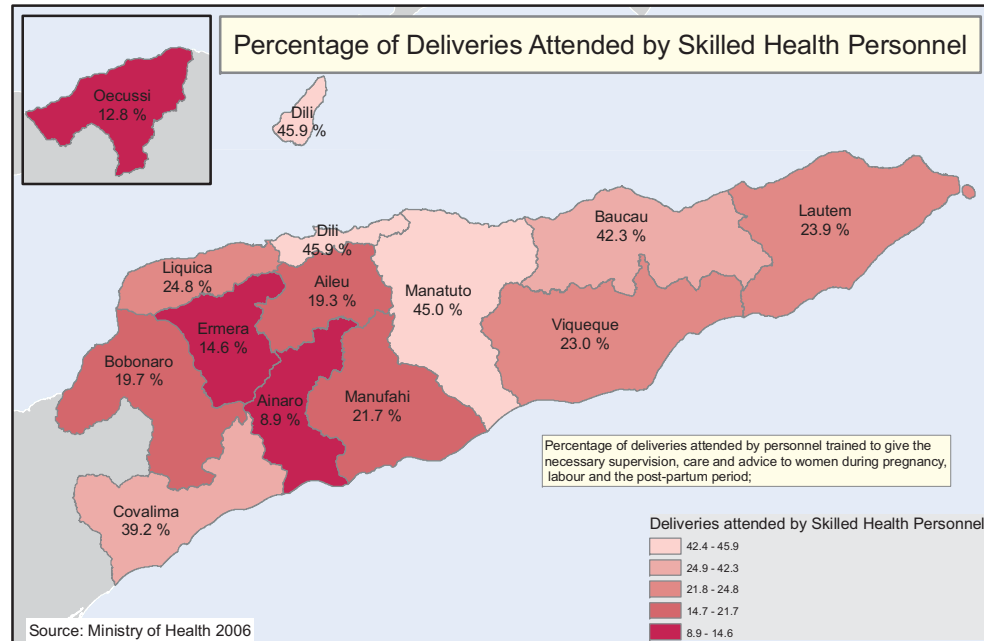
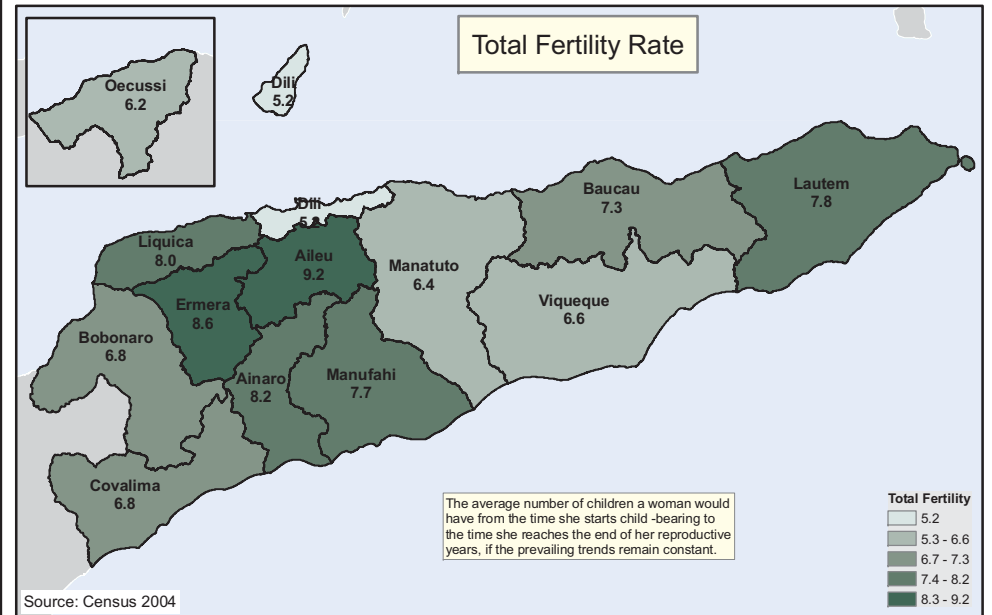
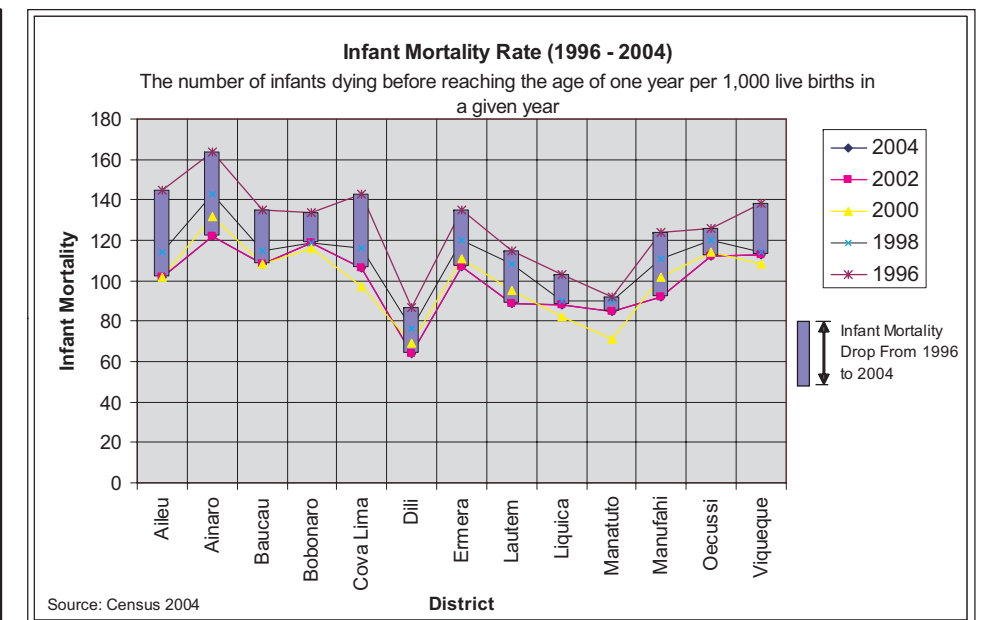
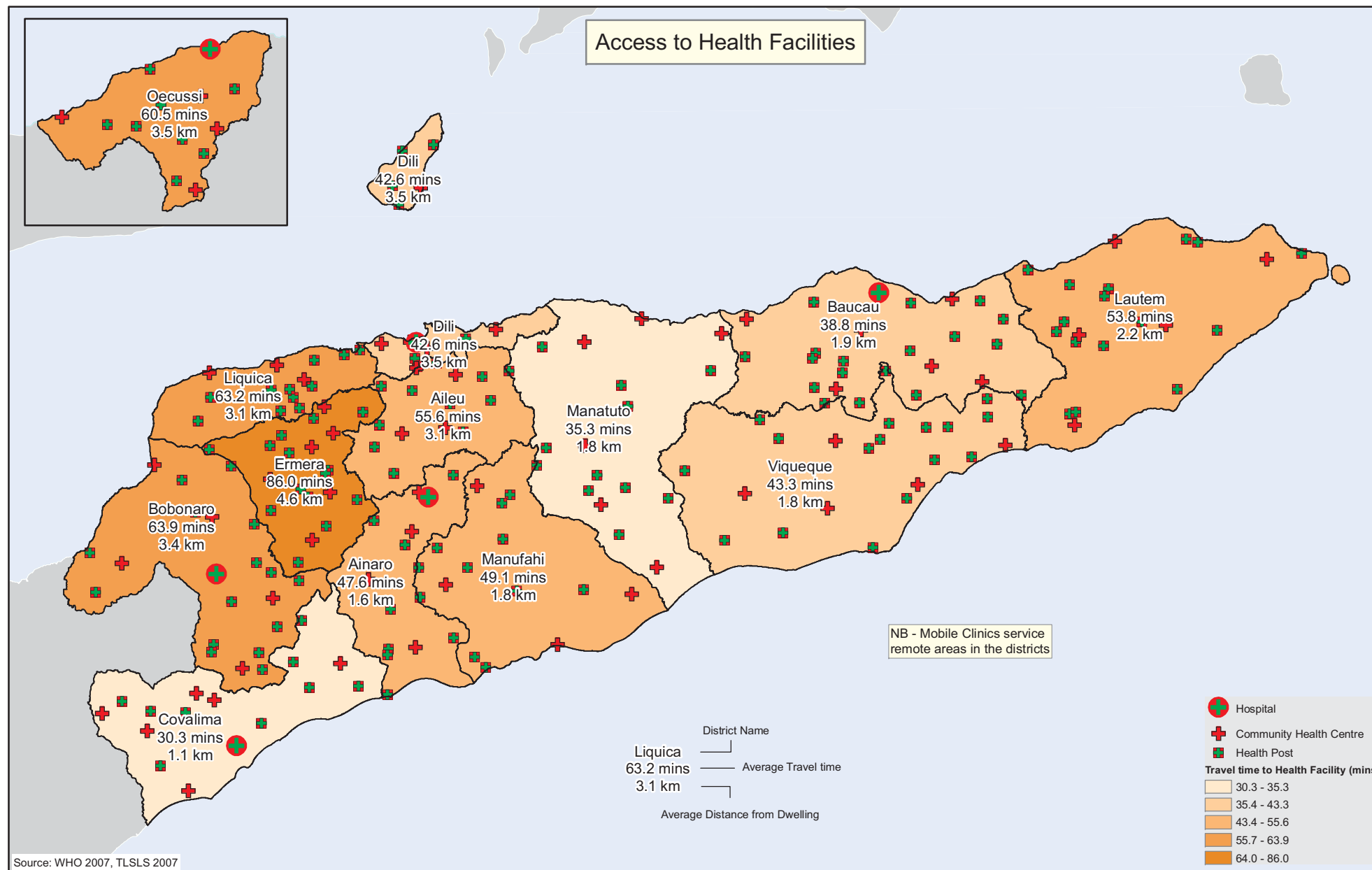


Thematic Maps



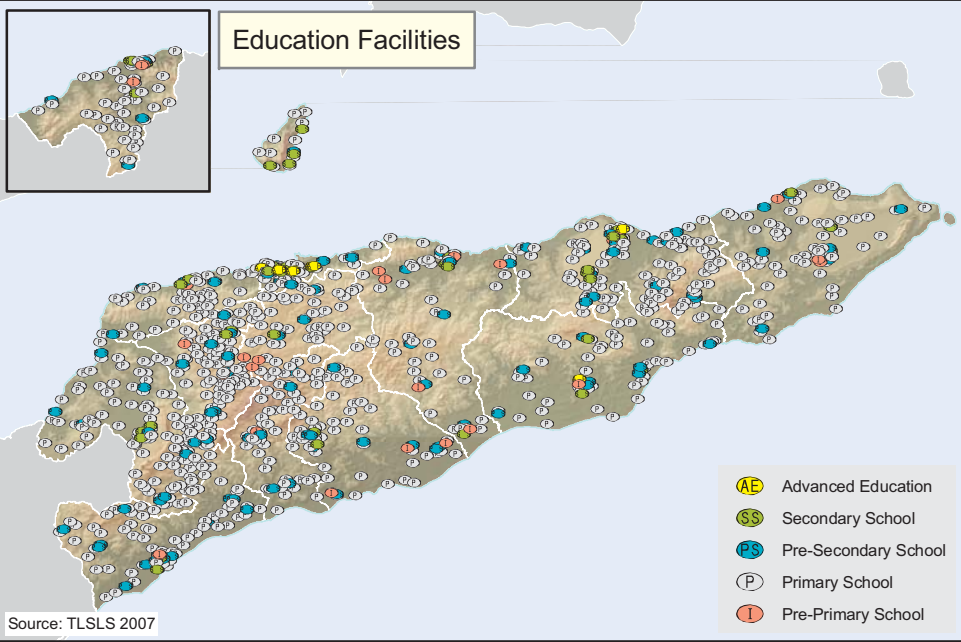
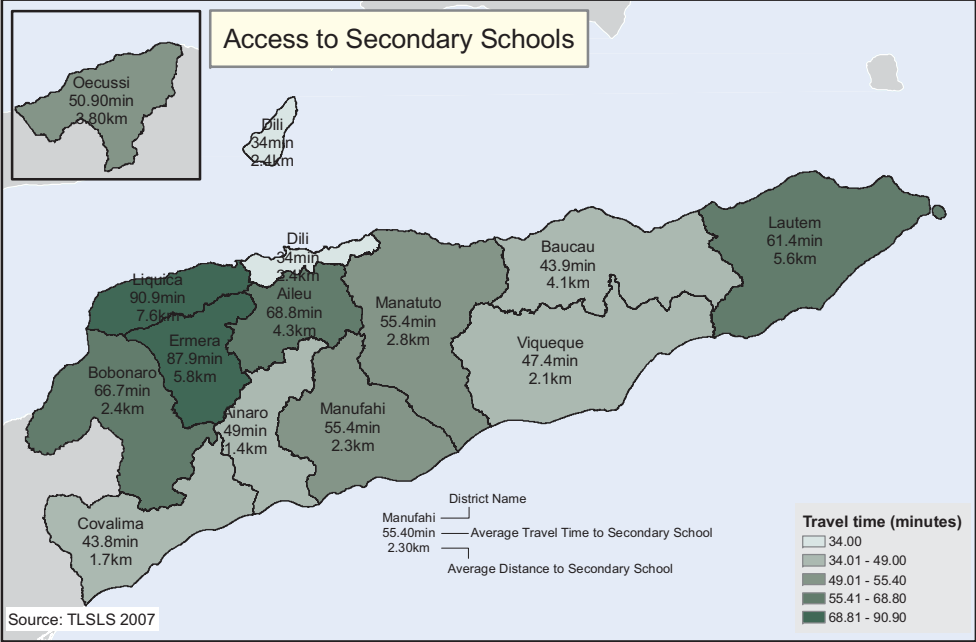
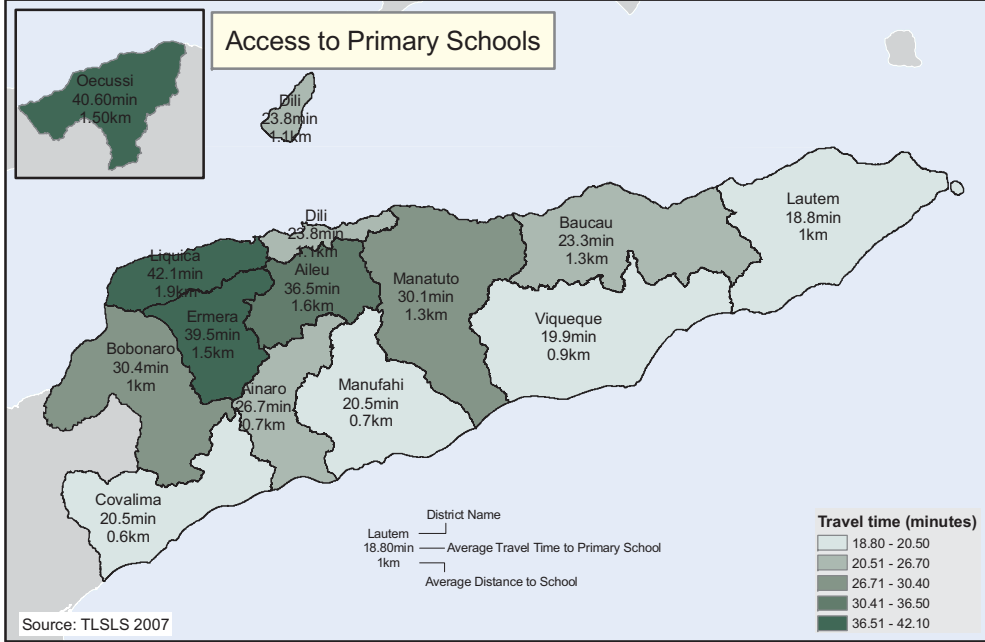
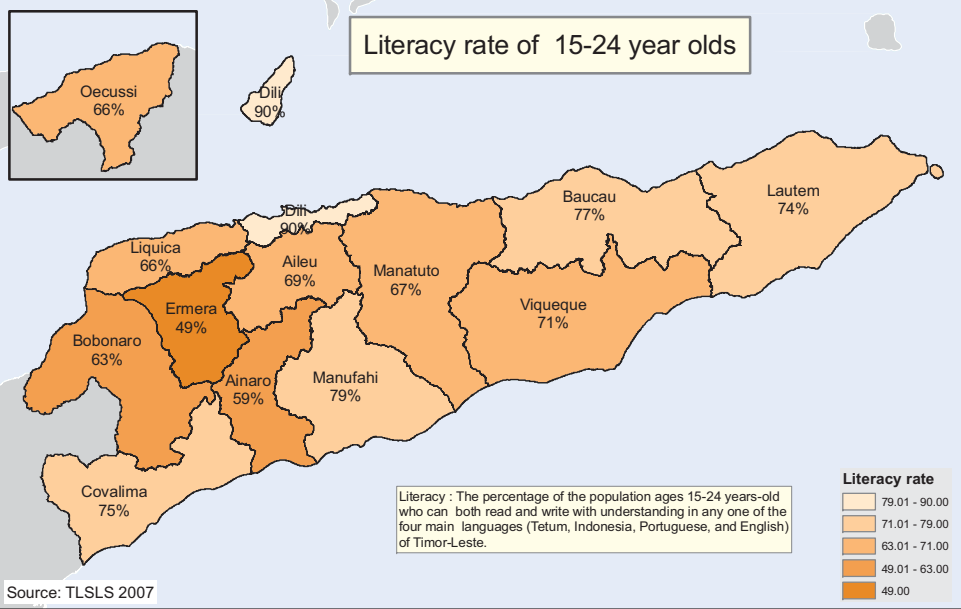
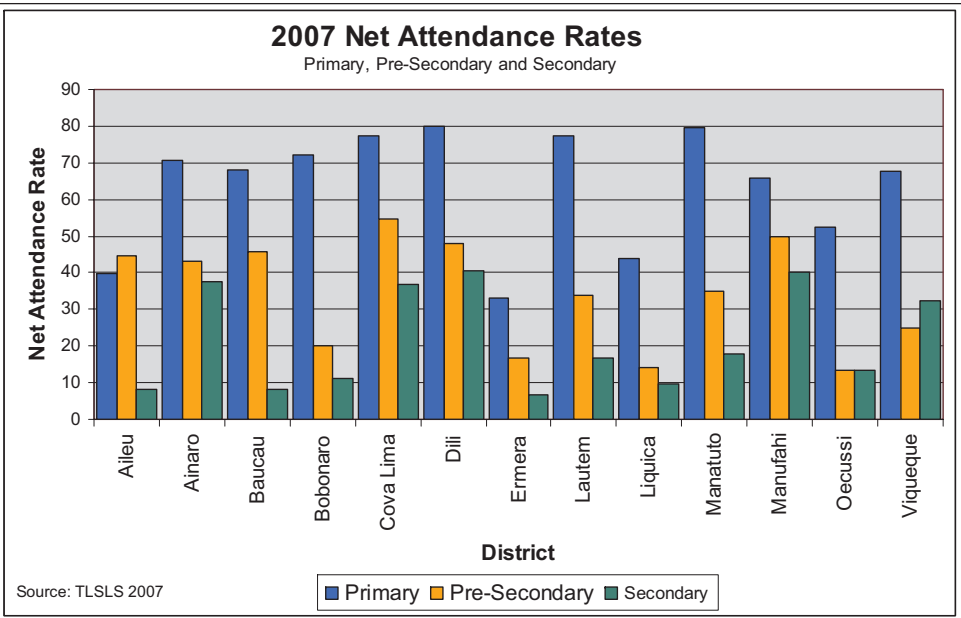
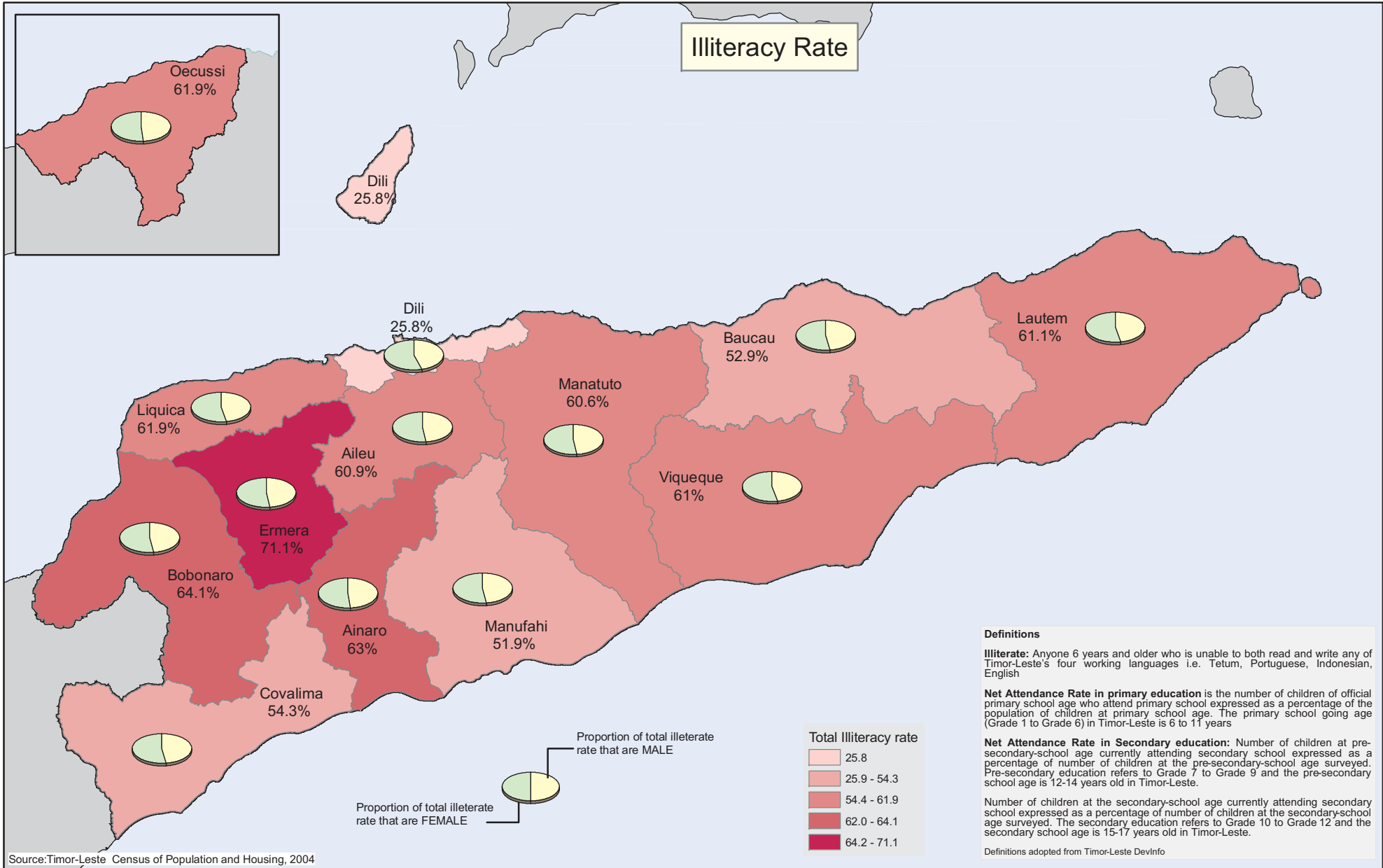


Health



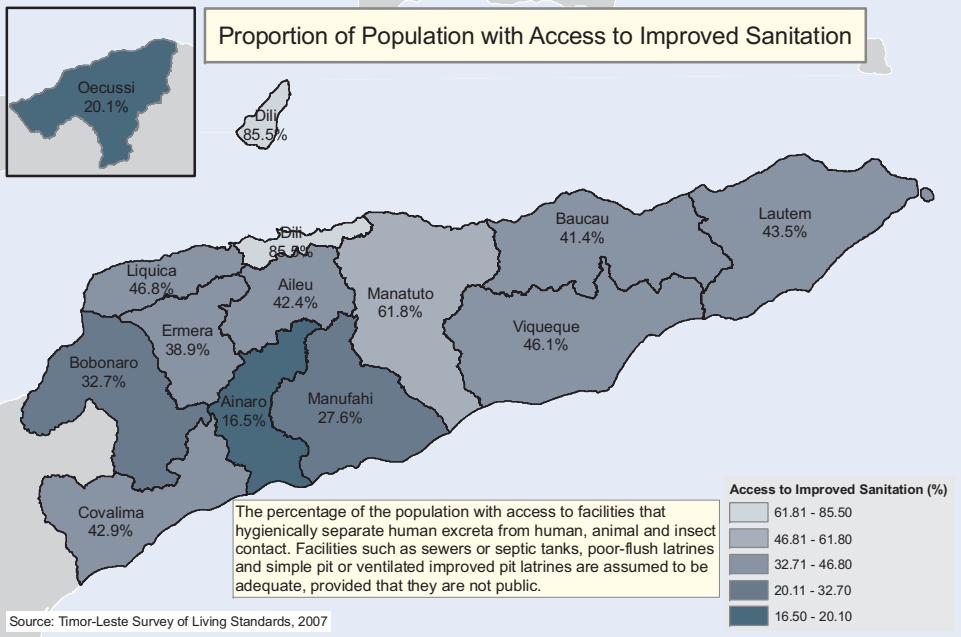
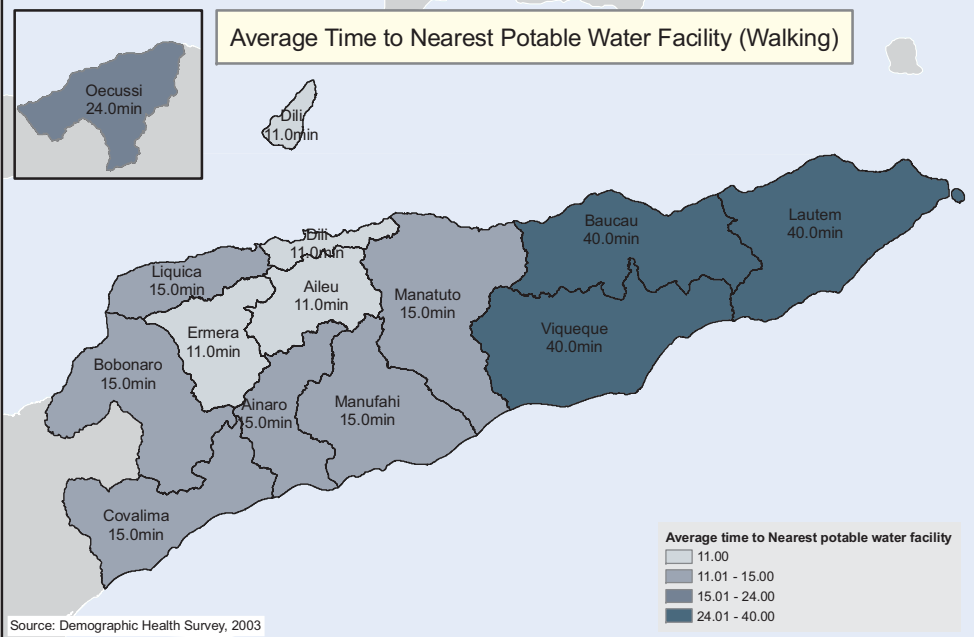
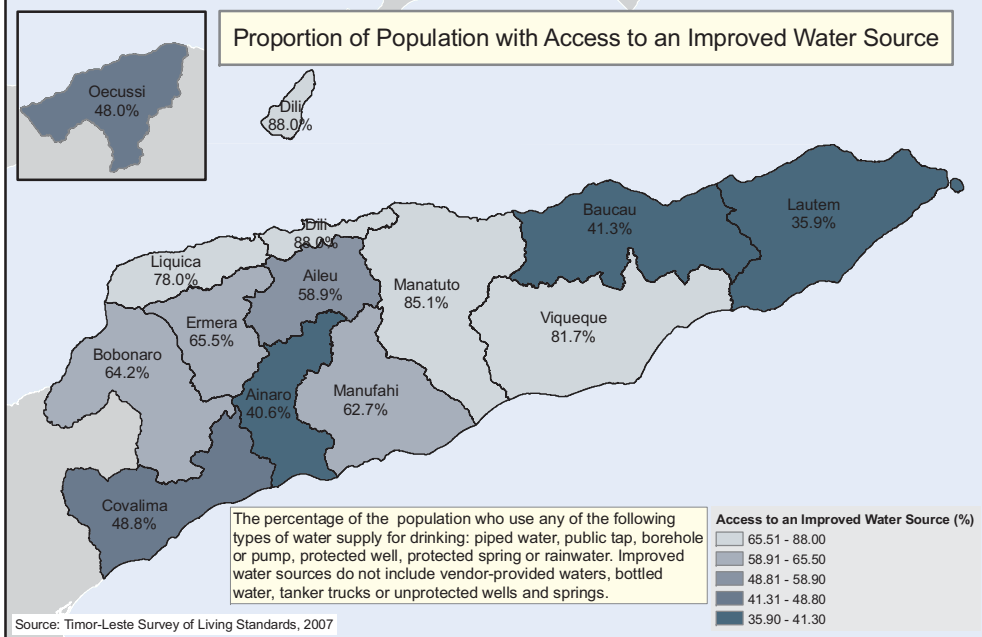
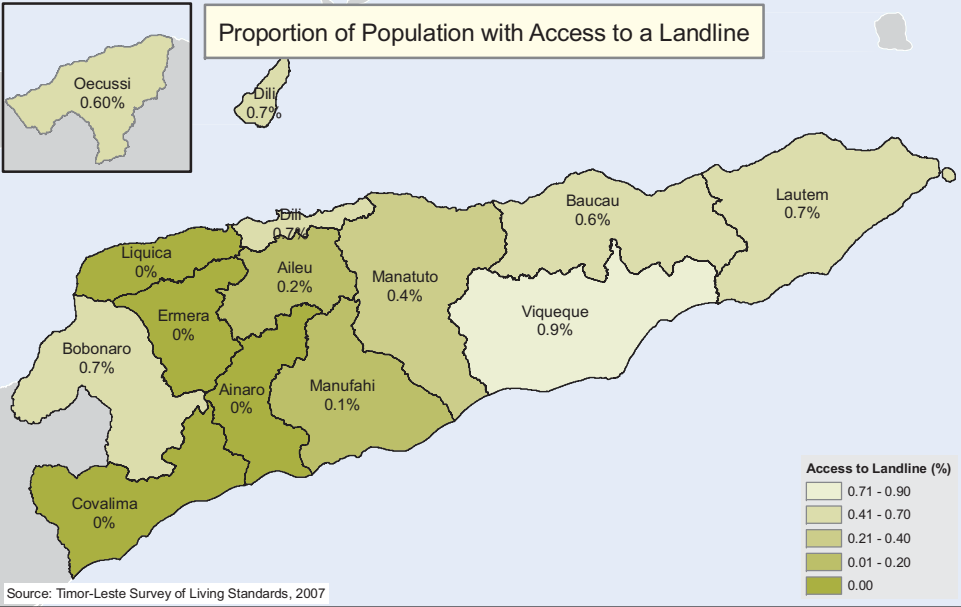
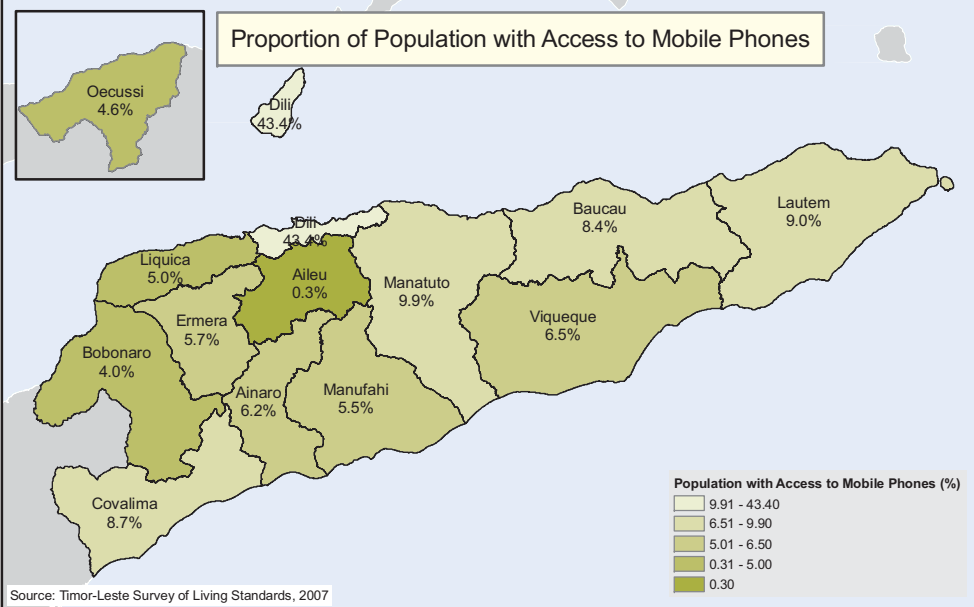
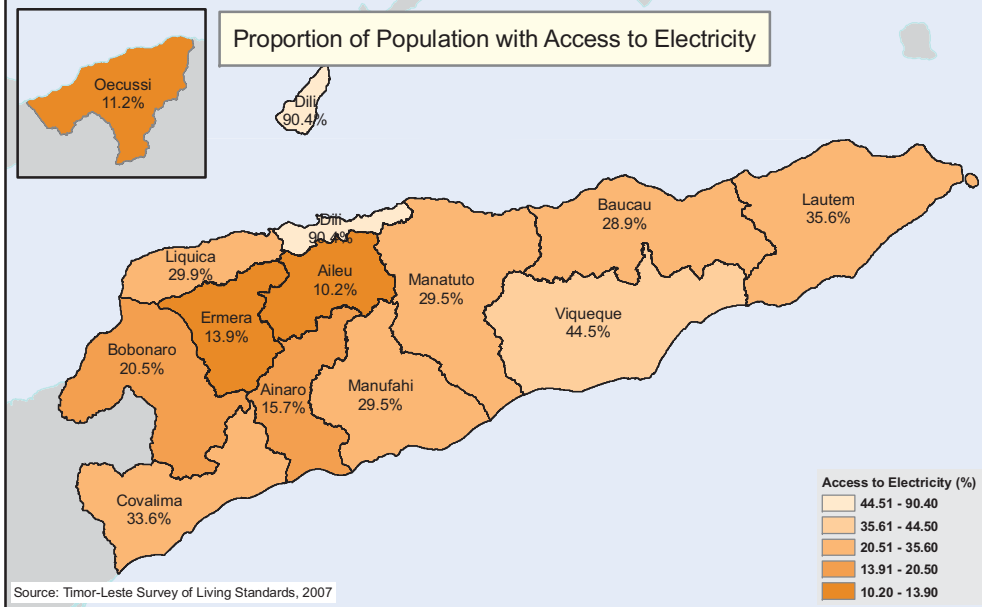
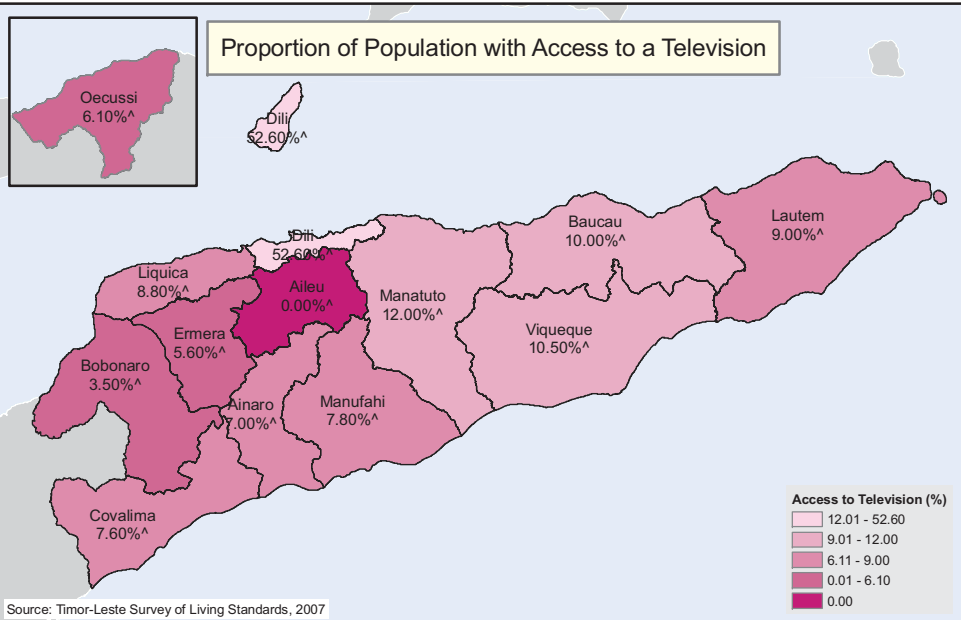
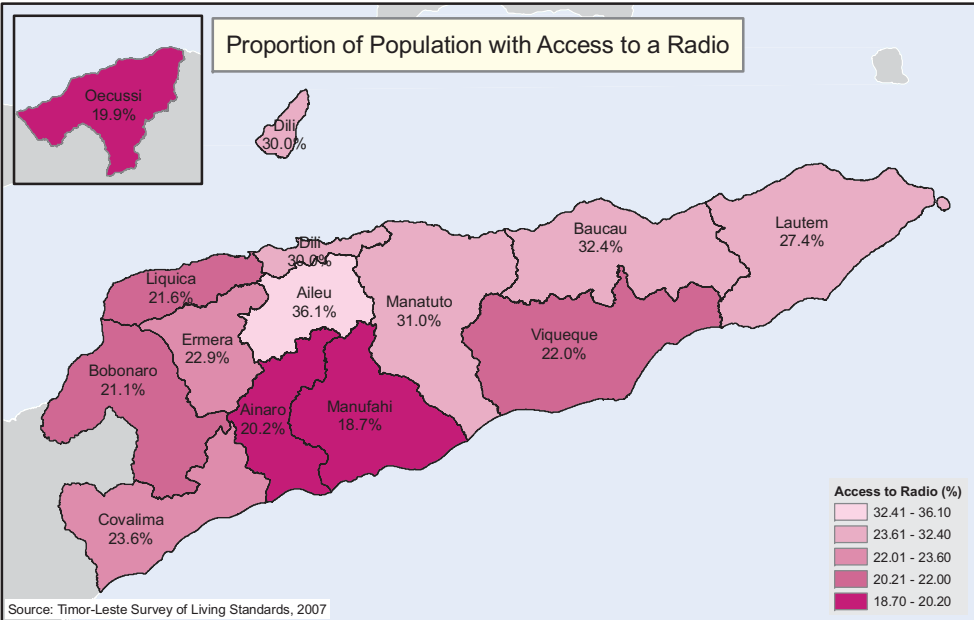
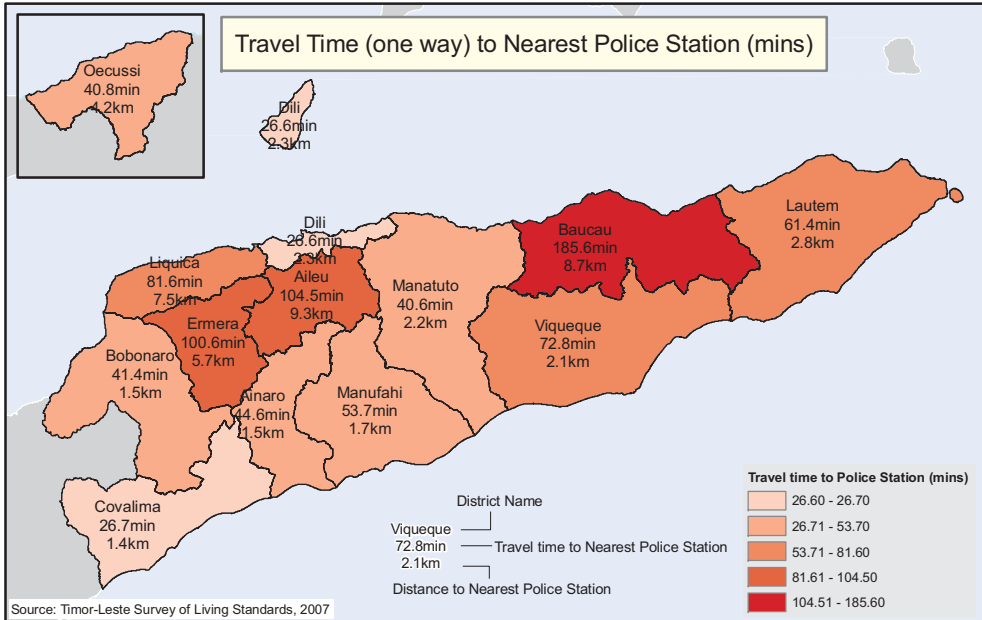


Education





Access to Facilities/Services





Office for the Coordination of Humanitarian Affairs

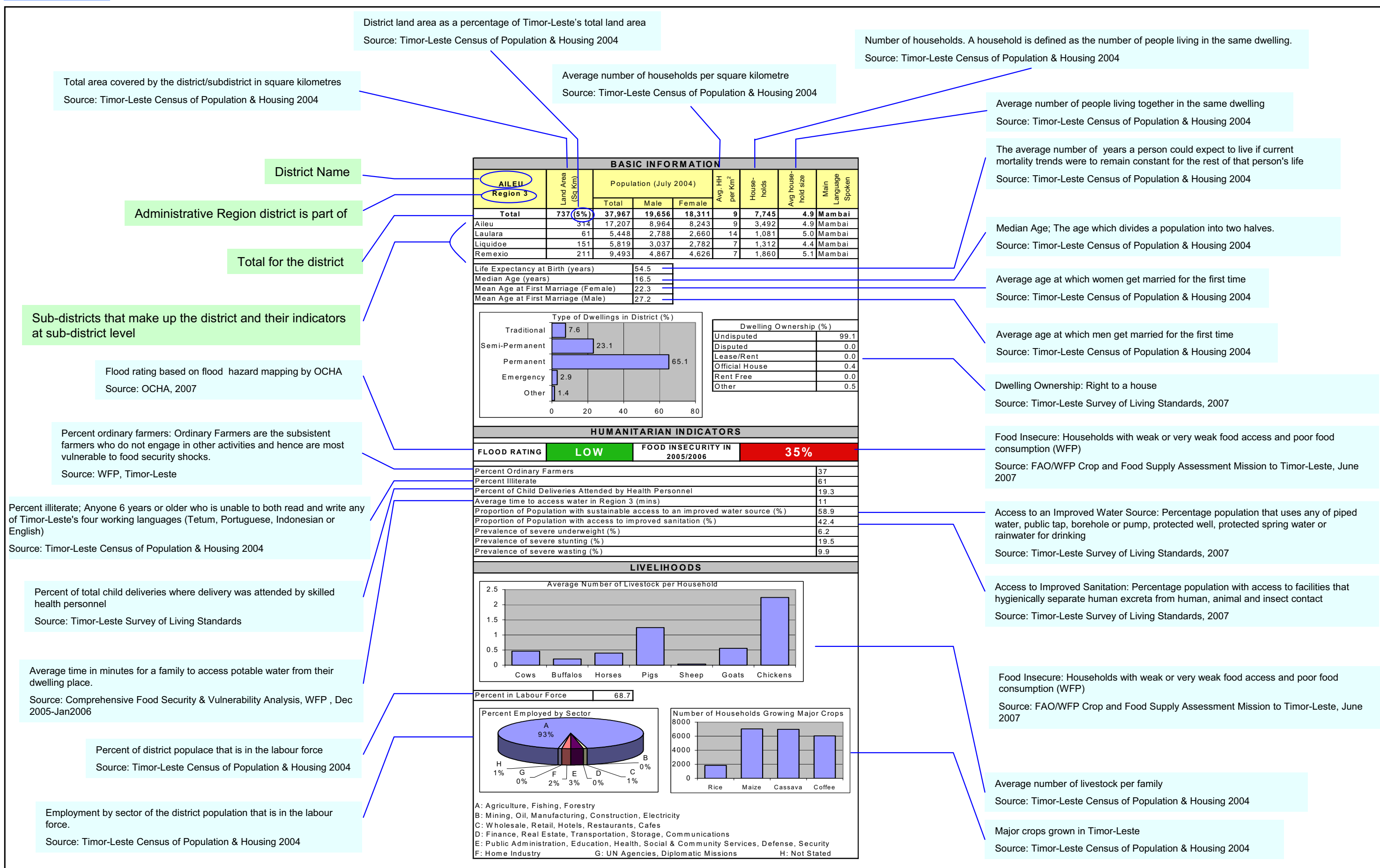
Timor-Leste District Atlas

Version 02, August 2008

Indicator Definitions and Data Sources

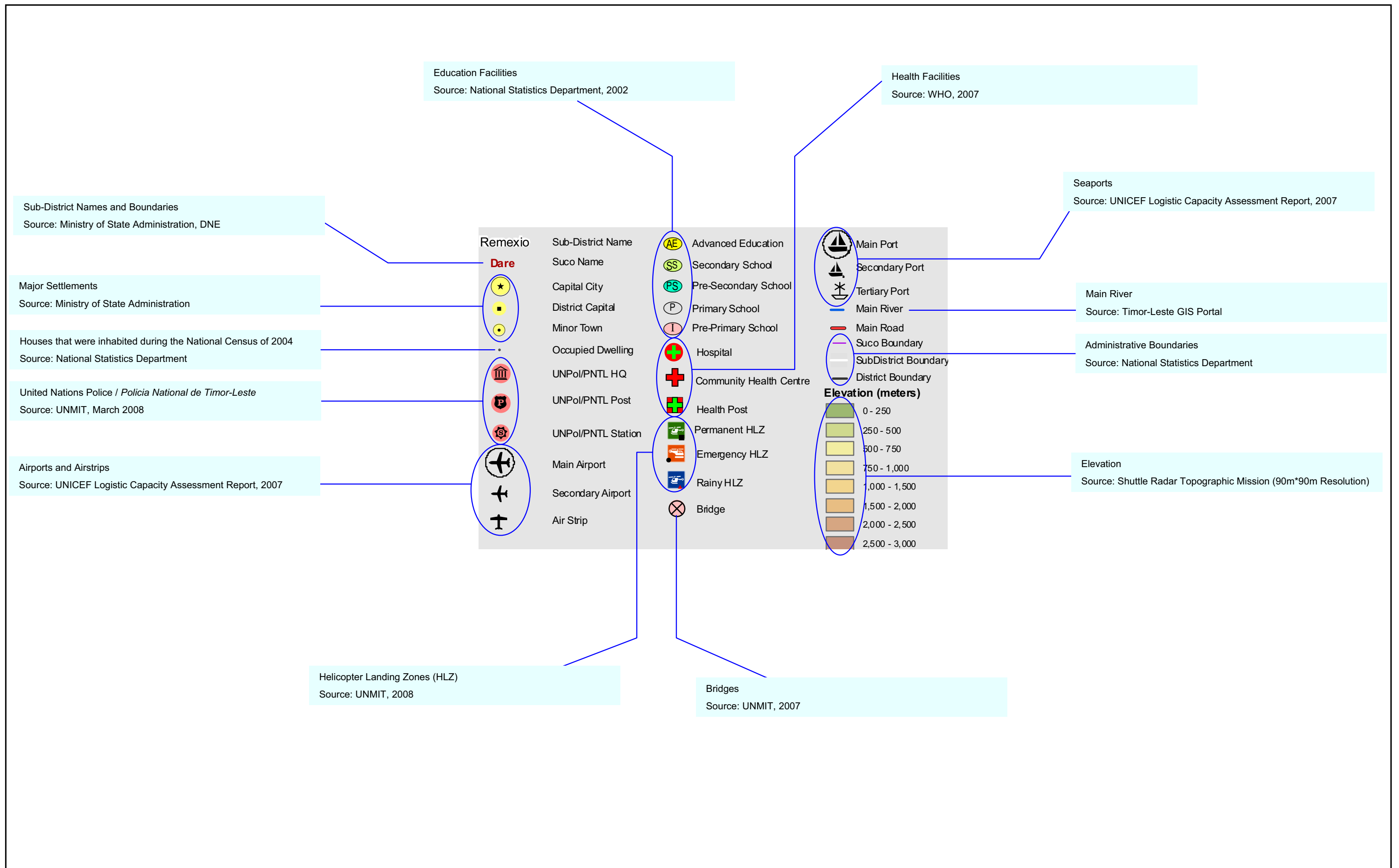


Indicator Definitions and Sources





Map Data Sources





Office for the Coordination of Humanitarian Affairs

Timor-Leste District Atlas

Version 02, August 2008



Office for the Coordination of Humanitarian Affairs

Timor-Leste District Atlas

Version 02, August 2008

District Profiles



Office for the Coordination of Humanitarian Affairs

Timor-Leste District Atlas

Version 02, August 2008

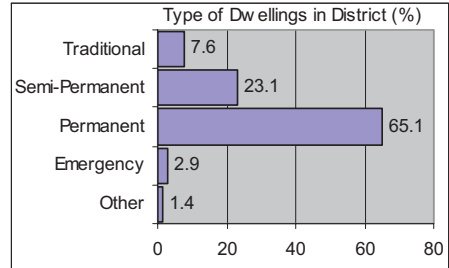


Aileu District



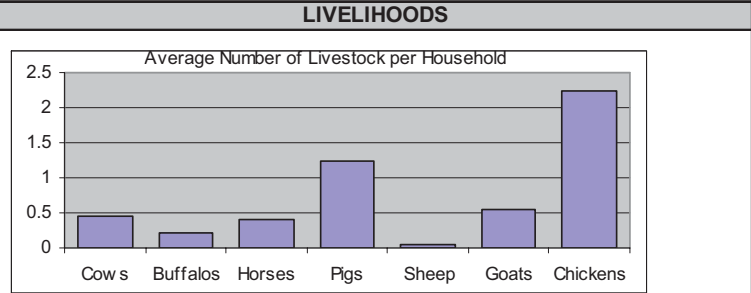
BASIC INFORMATION								
AILEU Region 3	Land Area (Sq Km)	Population (July 2004)			Avg. HH per Km²	House-holds	Avg house-hold size	Main Language Spoken
		Total	Male	Female				
Total	737 (5%)	37,967	19,656	18,311	9	7,745	4.9	Mambai
Aileu	314	17,207	8,964	8,243	9	3,492	4.9	Mambai
Laulara	61	5,448	2,788	2,660	14	1,081	5.0	Mambai
Liquidoe	151	5,819	3,037	2,782	7	1,312	4.4	Mambai
Remexio	211	9,493	4,867	4,626	7	1,860	5.1	Mambai

Life Expectancy at Birth (years)	54.5
Median Age (years)	16.5
Mean Age at First Marriage (Female)	22.3
Mean Age at First Marriage (Male)	27.2

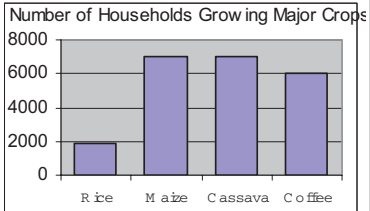
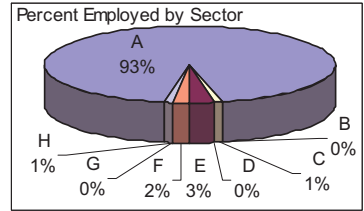


Dwelling Ownership (%)	
Undisputed	99.1
Disputed	0.0
Lease/Rent	0.0
Official House	0.4
Rent Free	0.0
Other	0.5

HUMANITARIAN INDICATORS		
FLOOD RATING	LOW	FOOD INSECURITY IN 2005/2006 35%
Percent Ordinary Farmers	37	
Percent Illiterate	61	
Percent of Child Deliveries Attended by Health Personnel	19.3	
Average time to access water in Region 3 (mins)	11	
Proportion of Population with sustainable access to an improved water source (%)	58.9	
Proportion of Population with access to improved sanitation (%)	42.4	
Prevalence of severe underweight (%)	6.2	
Prevalence of severe stunting (%)	19.5	
Prevalence of severe wasting (%)	9.9	



Percent in Labour Force 68.7



A: Agriculture, Fishing, Forestry
B: Mining, Oil, Manufacturing, Construction, Electricity
C: Wholesale, Retail, Hotels, Restaurants, Cafes
D: Finance, Real Estate, Transportation, Storage, Communications
E: Public Administration, Education, Health, Social & Community Services, Defense, Security
F: Home Industry
G: UN Agencies, Diplomatic Missions
H: Not Stated

Remexio Sub-District Name	Minor Town	UNPo/PNTL Station	Advanced Education	Pre-Primary School	Permanent HLZ	Main Port	Water Body
Dare Suco Name	Occupied Dwelling	Main Airport	Secondary School	Hospital	Emergency HLZ	Secondary Port	Main Road
Capital City	UNPo/PNTL HQ	Secondary Airport	Pre-Secondary School	Community Health Centre	Rainy HLZ	Tertiary Port	SubDistrict Boundary
District Capital	UNPo/PNTL Post	Air Strip	Primary School	Health Post	Bridge	Main River	District Boundary

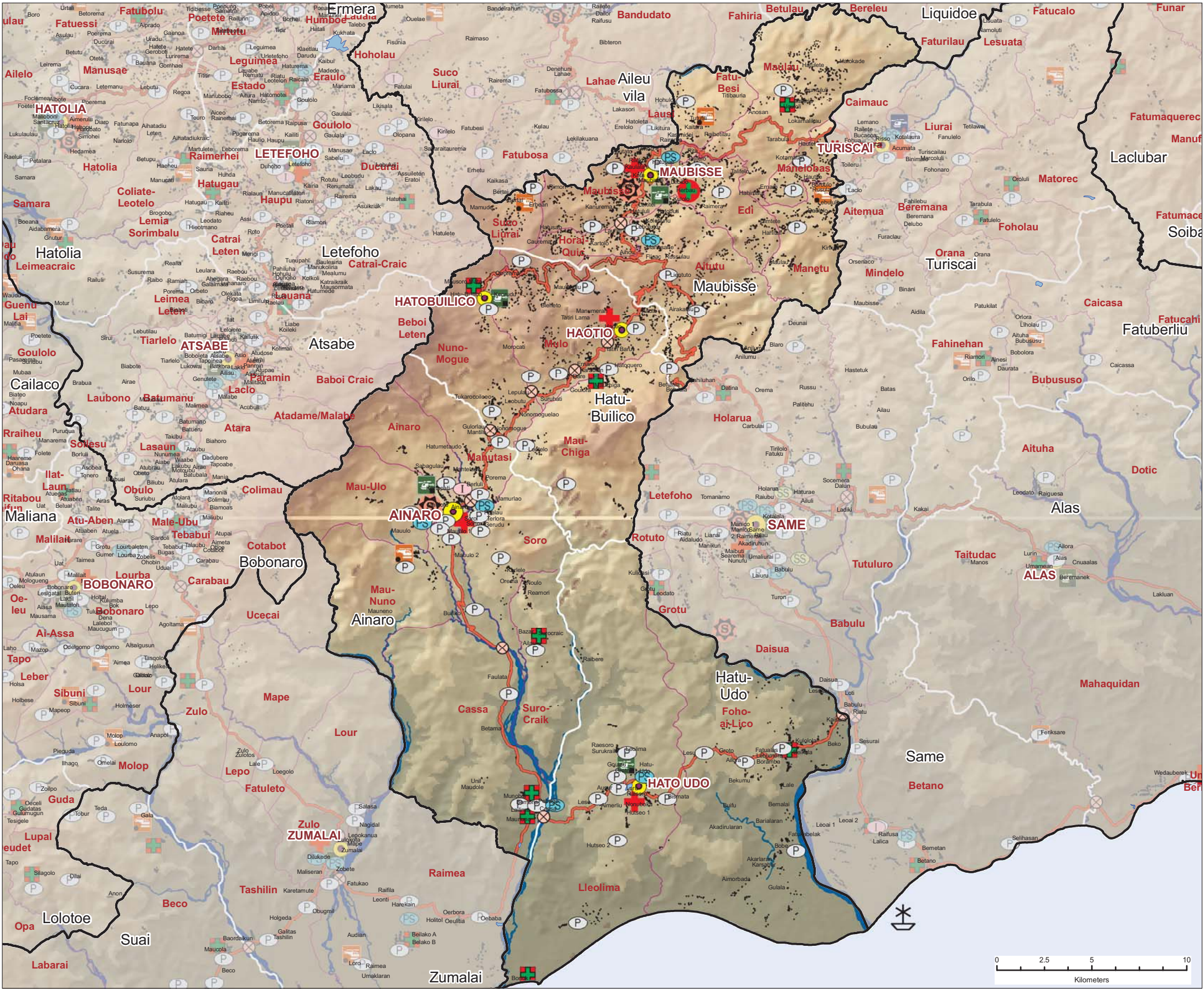
Sources: FAO/WFP Food Supply Assessment Mission, Ministry of Agriculture & Forestry, Ministry of Education, Ministry of Health, National Disaster Management Directorate, National Statistics Directorate, OCHA, SRTM (90m*90m), Timor-Leste Census of Population and Housing, Timor-Leste DevInfo, Timor-Leste GIS Portal, Timor-Leste Survey of Living Standards, UNICEF, UNMIT, WFP, WHO

The boundaries and names shown and the designations used do not imply official endorsement or acceptance by the United Nations

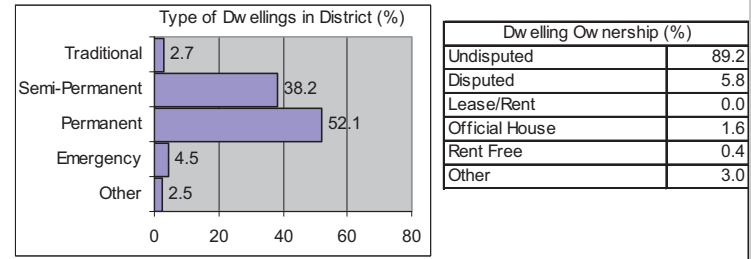
data.ocha@undp.org



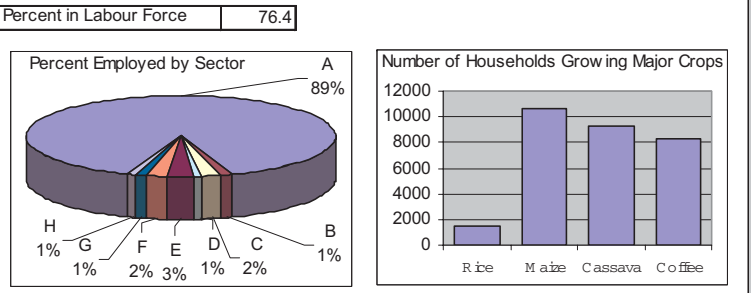
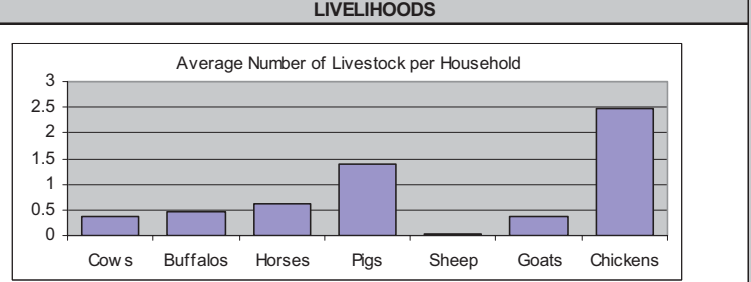
Ainaro District



BASIC INFORMATION								
AINARO Region 2	Land Area (Sq Km)	Population (July 2004)			Avg. Household per Sq.	House- holds	Avg house- hold size	Main Language Spoken
		Total	Male	Female				
Total	804 (5%)	52,480	26,620	25,860	11	11,527	4.6	Mambai
Ainaro	235	12,640	6,356	6,284	8	2,636	4.8	Mambai
Hatu Builico	129	10,807	5,449	5,358	13	2,332	4.6	Mambai
Hato Udo	242	8,817	4,576	4,241	6	2,130	4.1	Mambai
Maubisse	197	20,216	10,239	9,977	21	4,429	4.6	Mambai
Life Expectancy at Birth (years)		50.3						
Median Age (years)		59						
Mean Age at First Marriage (Female)		22.3						
Mean Age at First Marriage (Male)		26.5						



HUMANITARIAN INDICATORS		
FLOOD RATING	LOW	FOOD INSECURITY IN 2005/2006
		53%
Percent Ordinary Farmers	37.0	
Percent Illiterate	63.0	
Percent of Child Deliveries Attended by Health Personnel	8.9	
Average time to access water in Region 2 (mins)	15.0	
Proportion of Population with sustainable access to an improved water source (%)	40.6	
Proportion of Population with access to improved sanitation (%)	16.5	
Prevalence of severe underweight (%)	8.6	
Prevalence of severe stunting (%)	14.6	
Prevalence of severe wasting (%)	13.2	



A: Agriculture, Fishing, Forestry
B: Mining, Oil, Manufacturing, Construction, Electricity
C: Wholesale, Retail, Hotels, Restaurants, Cafes
D: Finance, Real Estate, Transportation, Storage, Communications
E: Public Administration, Education, Health, Social & Community Services, Defense, Security
F: Home Industry
G: UN Agencies, Diplomatic Missions
H: Not Stated

Remexio Sub-District Name	Minor Town	UNPo/PNTL Station	Advanced Education	Pre-Primary School	Permanent HLZ	Main Port	Water Body
Dare Suco Name	Occupied Dwelling	Main Airport	Secondary School	Hospital	Emergency HLZ	Secondary Port	Main Road
Capital City	UNPo/PNTL HQ	Secondary Airport	Pre-Secondary School	Community Health Centre	Rainy HLZ	Tertiary Port	Suco Boundary
District Capital	UNPo/PNTL Post	Air Strip	Primary School	Health Post	Bridge	Main River	SubDistrict Boundary
							District Boundary

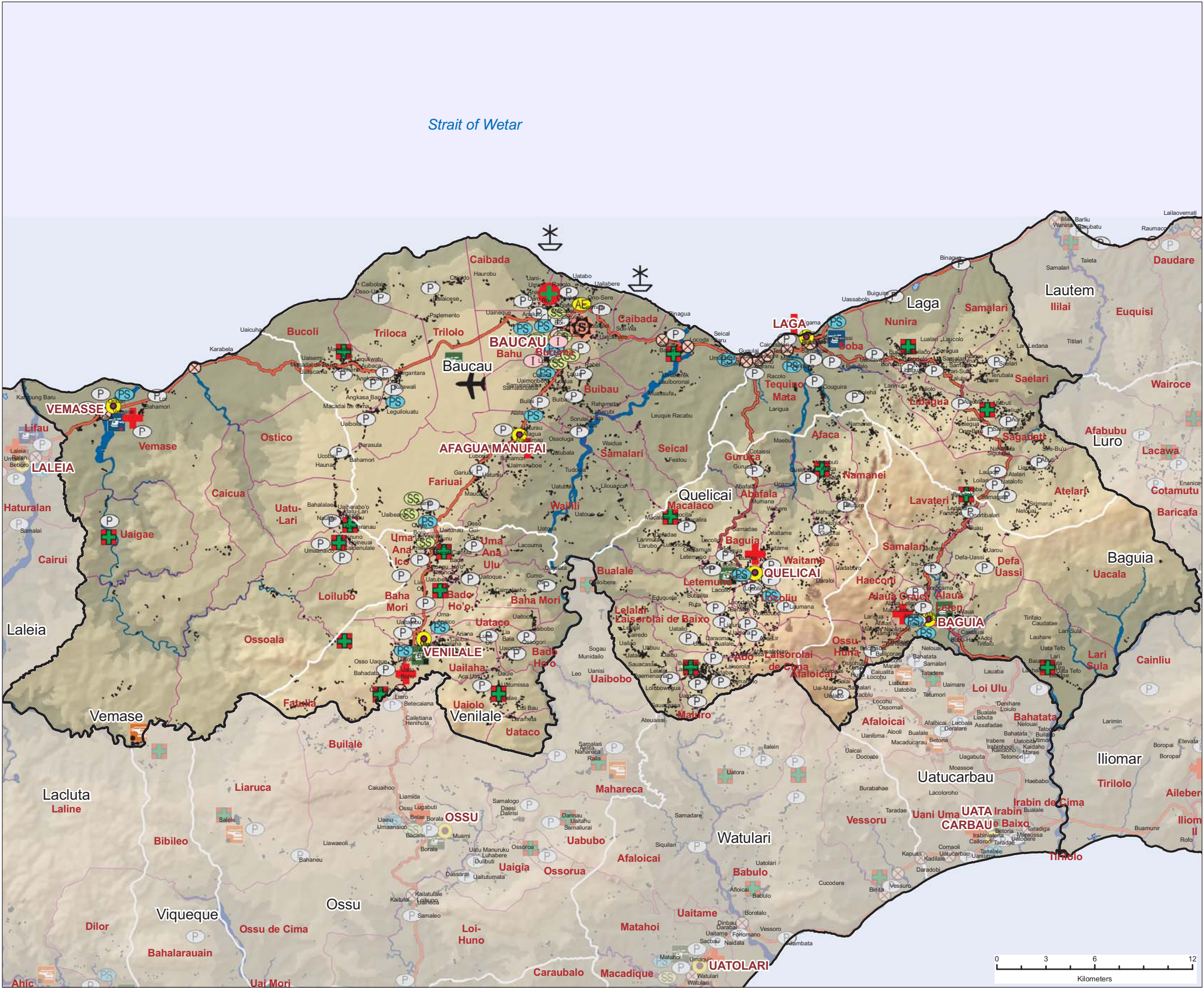
Sources: FAO/WFP Food Supply Assessment Mission, Ministry of Agriculture & Forestry, Ministry of Education, Ministry of Health, National Disaster Management Directorate, National Statistics Directorate, OCHA, SRTM (90m*90m), Timor-Leste Census of Population and Housing, Timor-Leste DevInfo, Timor-Leste GIS Portal, Timor-Leste Survey of Living Standards, UNICEF, UNMIT, WFP, WHO

The boundaries and names shown and the designations used do not imply official endorsement or acceptance by the United Nations

data.ocha@undp.org

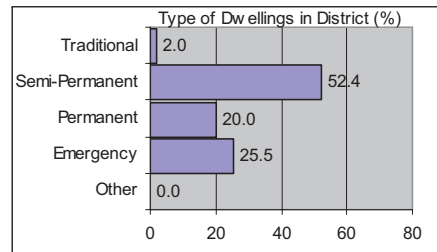


Baucau District



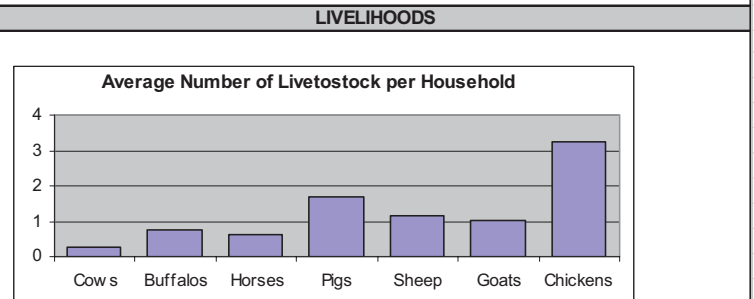
BASIC INFORMATION								
BAUCAU Region 1	Land Area (Sq Km)	Population (July 2004)			Avg. Household per Sq	House-holds	Avg house-hold size	Main Language Spoken
		Total	Male	Female				
Total	1506 (10%)	100,748	50,689	50,059	13	22,659	4.4	Makasai
Baguia	206	8964	4391	4573	9	2192	4.1	Makasai
Baucau	370	37422	19057	18365	17	7734	4.8	Makasai
Laga	199	15167	7565	7602	15	3550	4.3	Makasai
Quelcai	206	15971	7813	8158	18	3941	4.1	Makasai
Vemasse	374	8886	4574	4312	5	2017	4.4	Waima'a
Venilale	151	14338	7289	7049	18	3225	4.4	Midiki

Life Expectancy at Birth	53.2
Median Age	18.6
Mean Age at First Marriage (Female)	23.2
Mean Age at First Marriage (Male)	26.5

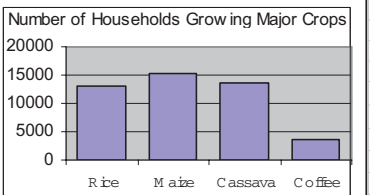
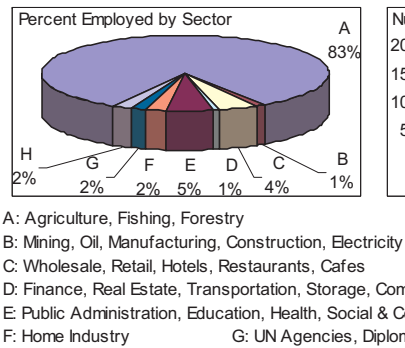


Dwelling Ownership (%)	
Undisputed	90.2
Disputed	5.8
Lease/Rent	0.0
Official House	1.1
Rent Free	2.9
Other	0.0

HUMANITARIAN INDICATORS			
FLOOD RATING	HIGH	FOOD INSECURITY IN 2005/2006	44%
Percent Ordinary Farmers	34.0		
Percent Illiterate	52.9		
Percent of Child Deliveries Attended by Health Personnel	42.3		
Average time to access water in Region 1 (mins)	40.0		
Proportion of Population with sustainable access to an improved water source (%)	41.3		
Proportion of Population with access to improved sanitation (%)	41.4		
Prevalence of severe underweight (%)	11.4		
Prevalence of severe stunting (%)	25.1		
Prevalence of severe wasting (%)	3.5		



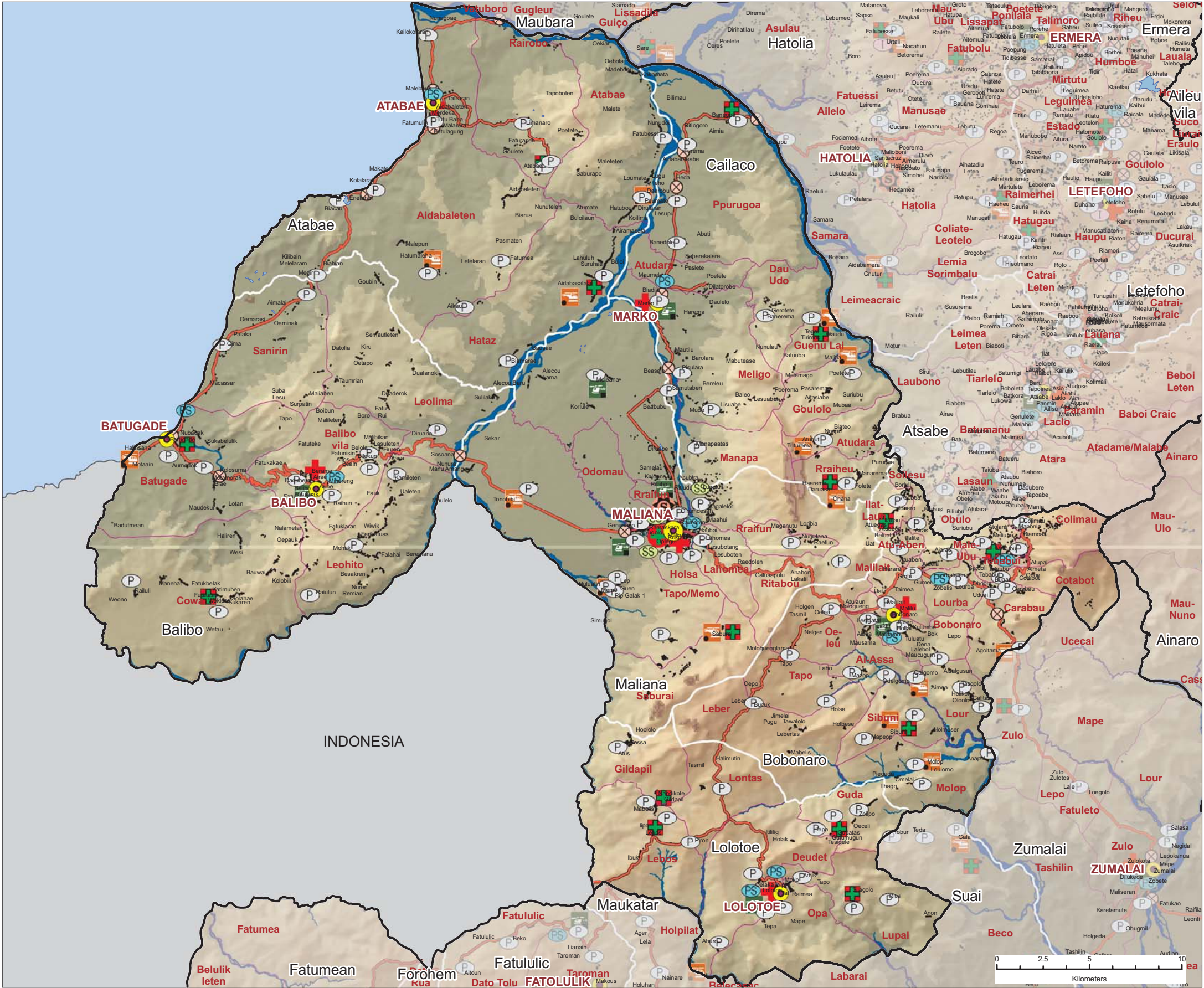
Percent in Labour Force	68.7
-------------------------	------



Remexio	Sub-District Name	Minor Town	UNPo/PNTL Station	Advanced Education	Pre-Primary School	Permanent HLZ	Main Port	Water Body	Elevation (meters)
Dare	Suco Name	Occupied Dwelling	Main Airport	Secondary School	Hospital	Emergency HLZ	Secondary Port	Main Road	1,000 - 1,500
	Capital City	UNPo/PNTL HQ	Secondary Airport	Pre-Secondary School	Community Health Centre	Rainy HLZ	Tertiary Port	Suco Boundary	1,500 - 2,000
	District Capital	UNPo/PNTL Post	Air Strip	Primary School	Health Post	Bridge	Main River	SubDistrict Boundary	2,000 - 2,500
								District Boundary	2,500 - 3,000

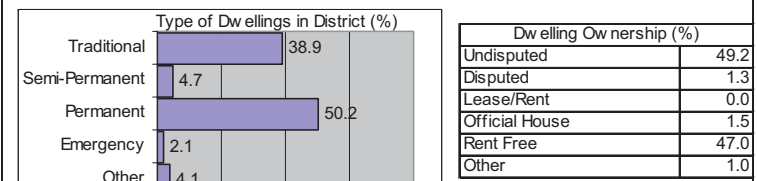


Bobonaro District

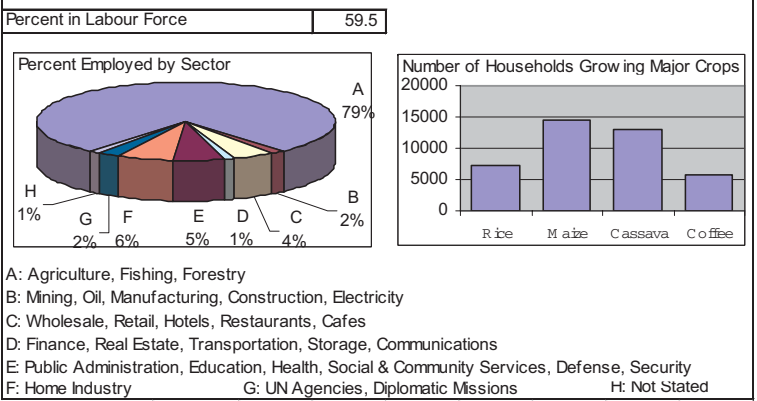
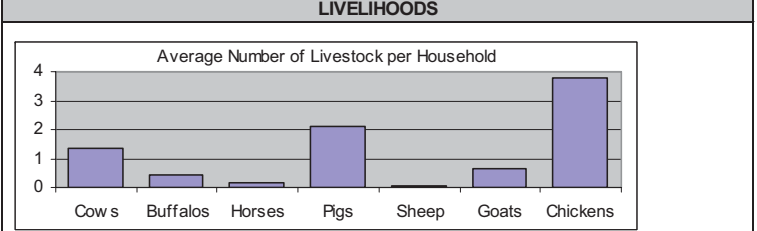


BASIC INFORMATION									
BOBONARO Region 4	Land Area (Sq Km)	Population (July 2004)			Avg. Household per Sq.	House- holds	Avg house- hold size	Main Language	Spoken
		Total	Male	Female					
Total	1,376 (9%)	83,579	41,641	41,938	11	18,397	4.5	Kemak	
Atabae	252	9,638	4,914	4,724	6	2,091	4.6	Kemak	
Balibo	296	13,663	6,865	6,798	9	3,233	4.2	Kemak	
Bobonaro	216	22,766	11,130	11,636	18	5,087	4.5	Bunak	
Cailaco	204	8,394	4,219	4,175	8	1,983	4.2	Kemak	
Lolotoe	169	6,992	3,425	3,567	7	1,512	4.6	Bunak	
Maliana	239	22,126	11,088	11,038	17	4,491	4.9	Bunak	

Life Expectancy at Birth	50.8
Median Age	18.7
Mean Age at First Marriage (Female)	22.8
Mean Age at First Marriage (Male)	26.7



HUMANITARIAN INDICATORS			
FLOOD RATING	HIGH	FOOD INSECURITY IN 2005/2006	38%
Percent Ordinary Farmers	41		
Percent Illiterate	64.1		
Percent of Child Deliveries Attended by Health Personnel	19.7		
Average time to access water in Region 4 (mins)	15		
Proportion of Population with sustainable access to an improved water source (%)	64.2		
Proportion of Population with access to improved sanitation (%)	32.7		
Prevalence of severe underweight (%)	13.2		
Prevalence of severe stunting (%)	21.3		
Prevalence of severe wasting (%)	16.5		



A: Agriculture, Fishing, Forestry
B: Mining, Oil, Manufacturing, Construction, Electricity
C: Wholesale, Retail, Hotels, Restaurants, Cafes
D: Finance, Real Estate, Transportation, Storage, Communications
E: Public Administration, Education, Health, Social & Community Services, Defense, Security
F: Home Industry
G: UN Agencies, Diplomatic Missions
H: Not Stated

Remexio Sub-District Name

Dare Suco Name

Capital City

District Capital

Minor Town

Occupied Dwelling

UNPo/PNTL HQ

UNPo/PNTL Post

UNPo/PNTL Station

Main Airport

Secondary Airport

Air Strip

Advanced Education

Secondary School

Pre-Secondary School

Primary School

Pre-Primary School

Hospital

Community Health Centre

Health Post

Permanent HLZ

Emergency HLZ

Rainy HLZ

Bridge

Main Port

Secondary Port

Tertiary Port

Main River

Water Body

Main Road

Suco Boundary

SubDistrict Boundary

District Boundary

Elevation (meters)

0 - 250

250 - 500

500 - 750

750 - 1,000

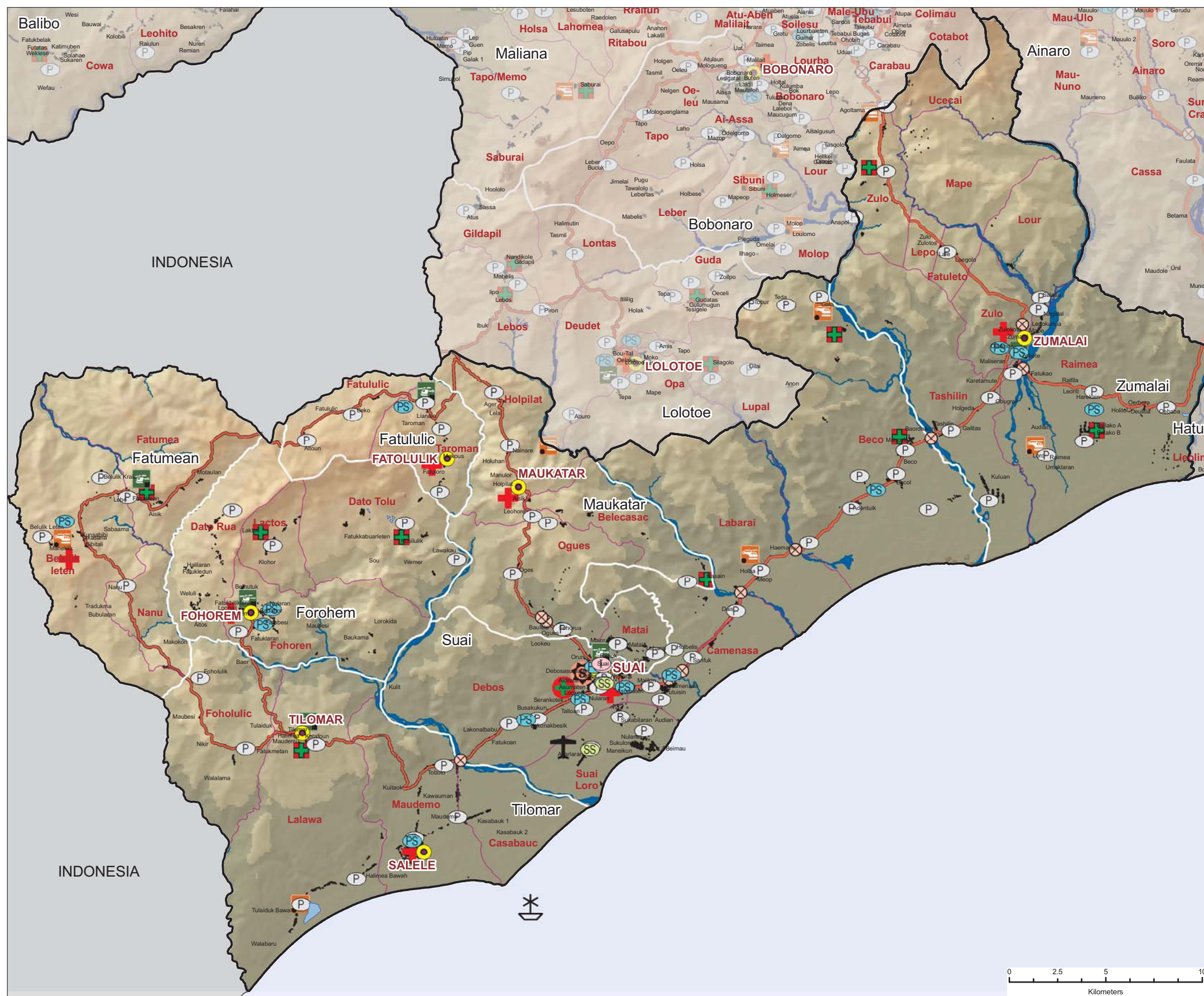
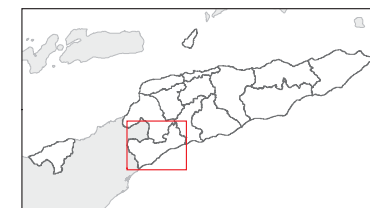
1,000 - 1,500

1,500 - 2,000

2,000 - 2,500

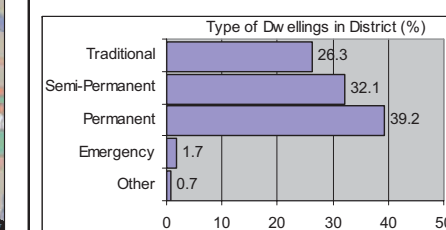
2,500 - 3,000

Covalima District



BASIC INFORMATION								
COVALIMA Region 4	Land Area (Sq Km)	Population (July 2004)			Avg. Household per Sq. Km	House- holds	Avg house- hold size	Main Language Spoken
		Total	Male	Female				
Total	1,203 (8%)	53,063	26,705	26,358	8	11,820	4.5	Bunak/ Tetun-ter
Fatu Lulic	46	1,814	879	935	8	440	4.1	Bunak
Fatumean	132	3,366	1,718	1,648	4	859	3.9	Tetun-ter
Fohorem	132	4,122	2,090	2,032	6	1,015	4.1	Tetun-ter
Zumalai	283	13,323	6,724	6,599	6	3,015	4.4	Bunak
Suai	302	18,376	9,223	9,153	12	3,799	4.8	Tetun-ter
Tilomar	194	6,186	3,162	3,024	6	1,420	4.4	Tetun-ter
Maucatar	114	5,876	2,909	2,967	9	1,272	4.6	Bunak

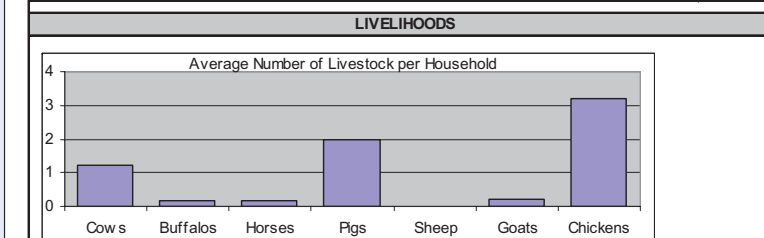
Life Expectancy at Birth (years)	53.6
Median Age (years)	17.9
Mean Age at First Marriage (Female)	21.3
Mean Age at First Marriage (Male)	25.5



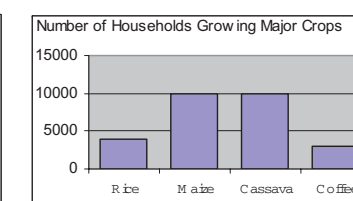
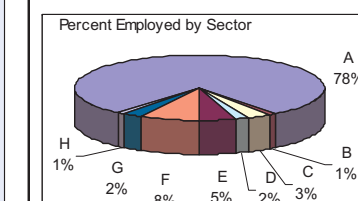
Dwelling Ownership (%)	
Undisputed	57
Disputed	5
Lease/Rent	0
Official House	4
Rent Free	32
Other	0

HUMANITARIAN INDICATORS			
FLOOD RATING	HIGH	FOOD INSECURITY IN 2005/2006	38%

Percent Ordinary Farmers	41
Percent Illiterate	54.3
Percent of Child Deliveries Attended by Health Personnel	39.2
Average time to access water in Region 4 (mins)	15
Proportion of Population with sustainable access to an improved water source (%)	48.8
Proportion of Population with access to improved sanitation (%)	42.9
Prevalence of severe underweight (%)	4.6
Prevalence of severe stunting (%)	9.4
Prevalence of severe wasting (%)	16.7



Percent in Labour Force	63.3
-------------------------	------



A: Agriculture, Fishing, Forestry
B: Mining, Oil, Manufacturing, Construction, Electricity
C: Wholesale, Retail, Hotels, Restaurants, Cafes
D: Finance, Real Estate, Transportation, Storage, Communications
E: Public Administration, Education, Health, Social & Community Services, Defense, Security
F: Home Industry G: UN Agencies, Diplomatic Missions H: Not Stated

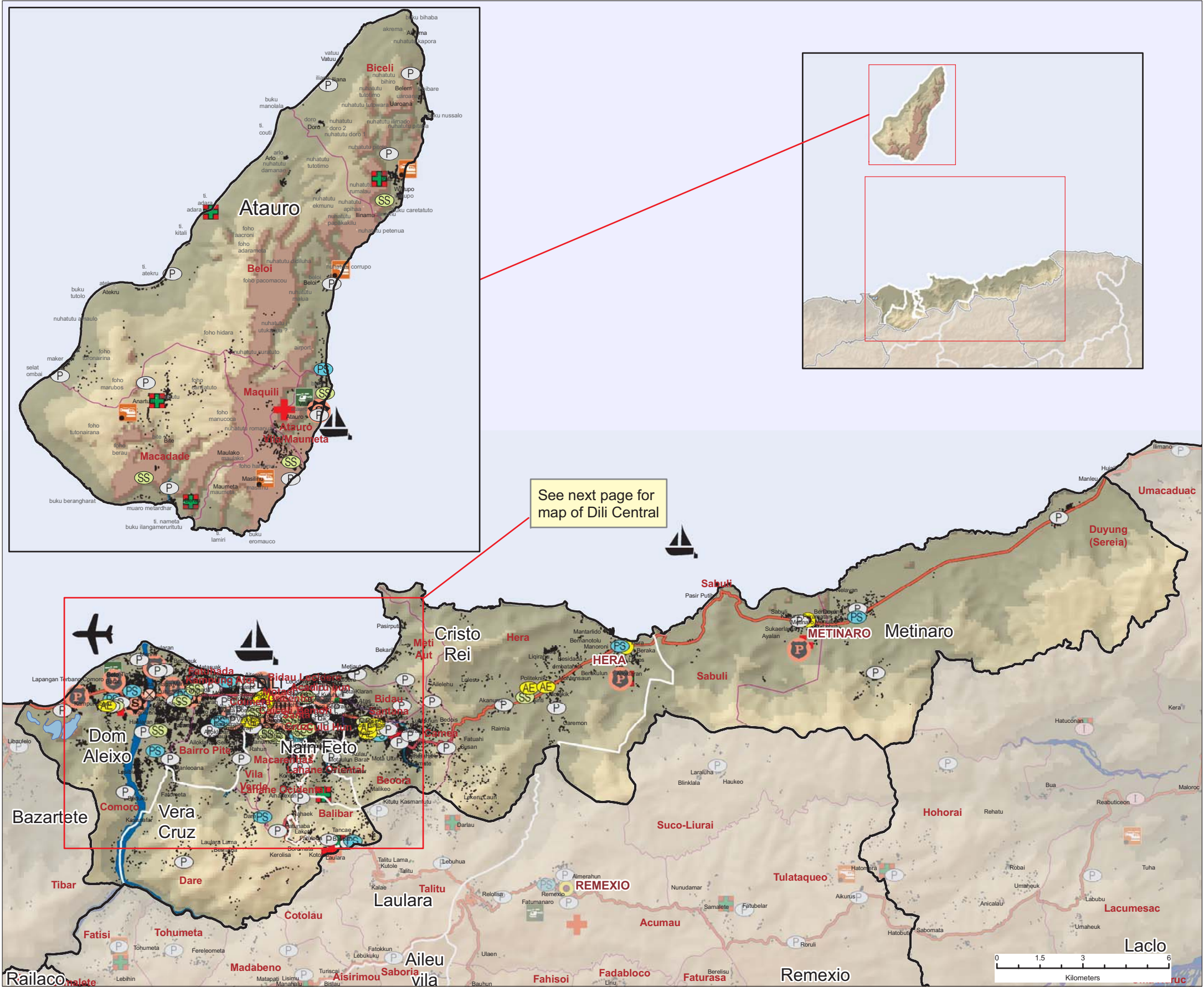
Legend									
Remexio	Sub-District Name	Minor Town	UNPo/PNTL Station	Advanced Education	Pre-Primary School	Permanent HLZ	Main Port	Water Body	Elevation (meters) 0 - 250 250 - 500 500 - 750 750 - 1,000 1,000 - 1,500 1,500 - 2,000 2,000 - 2,500 2,500 - 3,000
Dare	Suco Name	Occupied Dwelling	Main Airport	Secondary School	Hospital	Emergency HLZ	Secondary Port	Main Road	
Capital City		UNPo/PNTL HQ	Secondary Airport	Pre-Secondary School	Community Health Centre	Rainy HLZ	Tertiary Port	Suco Boundary	
District Capital		UNPo/PNTL Post	Air Strip	Primary School	Health Post	Bridge	Main River	SubDistrict Boundary	
								District Boundary	

Sources: FAO/WFP Food Supply Assessment Mission, Ministry of Agriculture & Forestry, Ministry of Education, Ministry of Health, National Disaster Management Directorate, National Statistics Directorate, OCHA, SRTM (90m*90m), Timor-Leste Census of Population and Housing, Timor-Leste DevInfo, Timor-Leste GIS Portal, Timor-Leste Survey of Living Standards, UNICEF, UNMIT, WFP, WHO

The boundaries and names shown and the designations used do not imply official endorsement or acceptance by the United Nations



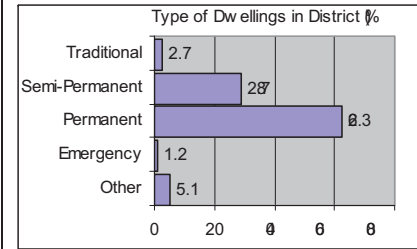
Dili District



See next page for
map of Dili Central

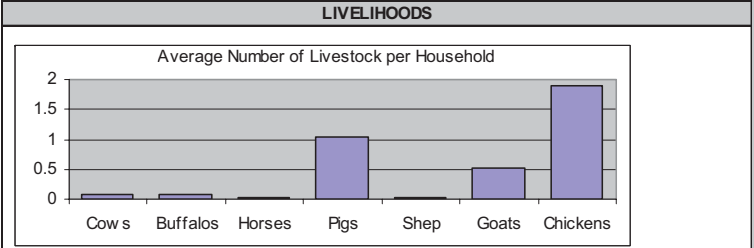
BASIC INFORMATION								
DILI Region 3	Land Area (Sq Km)	Population (Ily 2004)			Avg. Household per Sq. Km	House- holds	Avg house- hold size	Main Language Spoken
		Total	Male	Female				
Total	367 (2%)	175,730	94,096	81,634	71	31,575	5.6	Tetum Prasa
Atauro	10	78	38	40	11	4	4.6	Raklurga/Resuk
Cristo Rei	6	3451	1817	1594	9	58	5.7	Tetum Prasa
Dom Aleixo	33	674	3516	203	30	1194	5.4	Tetum Prasa
Metinaro	9	30	228	1700	6	78	5.2	Mamba
Nain Feto	5	290	1505	1015	56	510	5.9	Tetum Prasa
Vera Cruz	33	35259	167	102	117	68	5.8	Tetum Prasa

Life Expectancy at Birth (years)	6.6
Median Age (years)	19.6
Mean Age at First Marriage (Female)	23.9
Mean Age at First Marriage (Male)	28.4

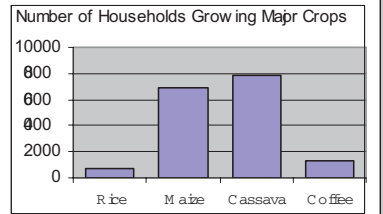
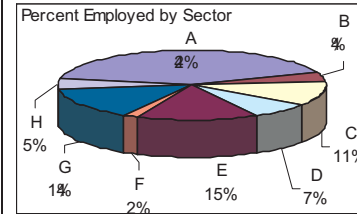


Dwelling Ownership %	
Undisputed	71.0
Disputed	49
Lease/Rent	0.2
Official House	7.6
Rent Free	147
Other	1.7

HUMANITARIAN INDICATORS		
FLOOD RATING	MED	FOOD INSECURITY IN 2005/2006
		35%
Percent Ordinary Farmers	37.0	
Percent Illiterate	25.8	
Percent of Child Deliveries Attended by Health Personnel	8.9	
Average time to access water in Region 3 (mins)	11	
Proportion of Population with sustainable access to an improved water source %	80	
Proportion of Population with access to improved sanitation %	8.5	
Prevalence of severe underweight %	30.2	
Prevalence of severe stunting %	4.7	
Prevalence of severe wasting %	3.0	



Percent in Labour Force	4.2
-------------------------	-----



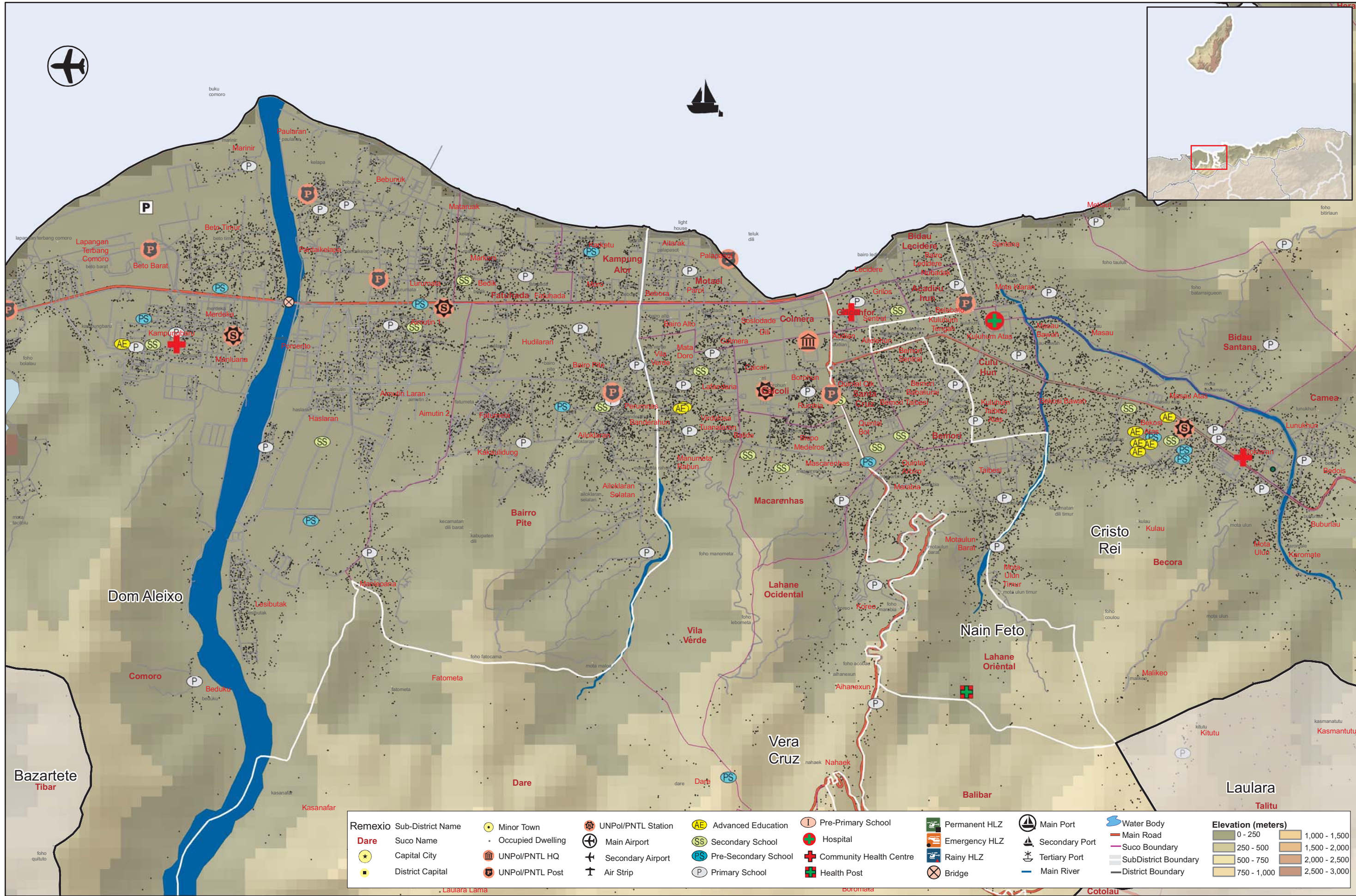
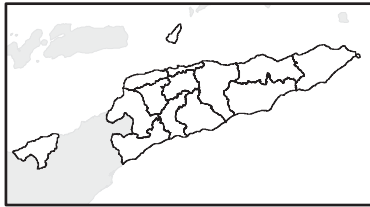
A: Agriculture, Fishing, Forestry
B: Mining, Oil, Manufacturing, Construction, Electricity
C: Wholesale, Retail, Hotels, Restaurants, Cafes
D: Finance, Real Estate, Transportation, Storage, Communications
E: Public Administration, Education, Health, Social & Community Services, Defense, Security
F: Home Industry
G: UN Agencies, Diplomatic Missions
H: Not Stated

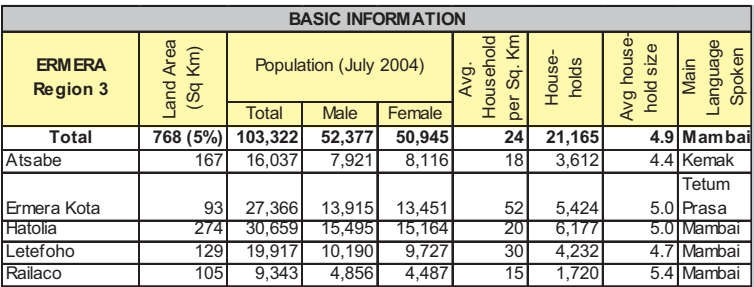
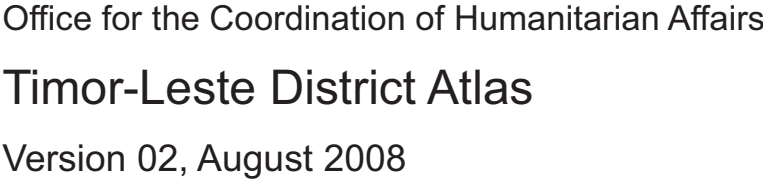
Remexio Sub-District Name	Minor Town	UNPo/PNTL Station	Advanced Education	Pre-Primary School	Permanent HLZ	Main Port	Water Body	Elevation (meters)
Dare Suco Name	Occupied Dwelling	Main Airport	Secondary School	Hospital	Emergency HLZ	Secondary Port	Main Road	0 - 250
Capital City	UNPo/PNTL HQ	Secondary Airport	Pre-Secondary School	Community Health Centre	Rainy HLZ	Tertiary Port	Suco Boundary	250 - 500
District Capital	UNPo/PNTL Post	Air Strip	Primary School	Health Post	Bridge	Main River	SubDistrict Boundary	500 - 750
							District Boundary	750 - 1,000
								1,000 - 1,500
								1,500 - 2,000
								2,000 - 2,500
								2,500 - 3,000



Timor-Leste District Atlas

District Name : Dili Central

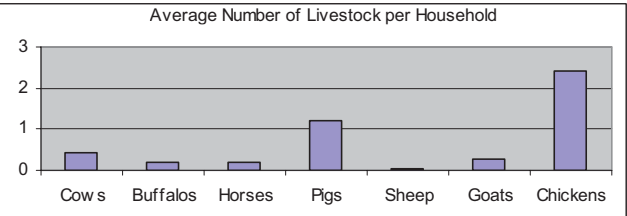




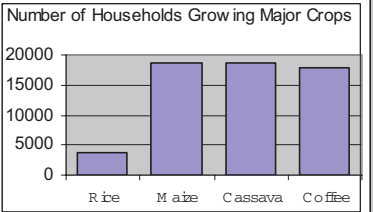
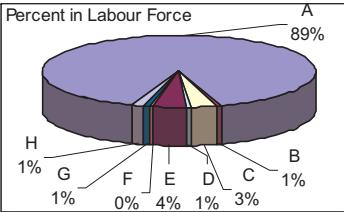
Type of Dwelling	Percentage (%)
Traditional	3.5
Semi-Permanent	15
Permanent	62.8
Emergency	16.6
Other	2.2

HUMANITARIAN INDICATORS			
FLOOD RATING	LOW	FOOD INSECURITY IN 2005/2006	35%

LIVELIHOODS



Percent in Labour Force	55.4
-------------------------	------



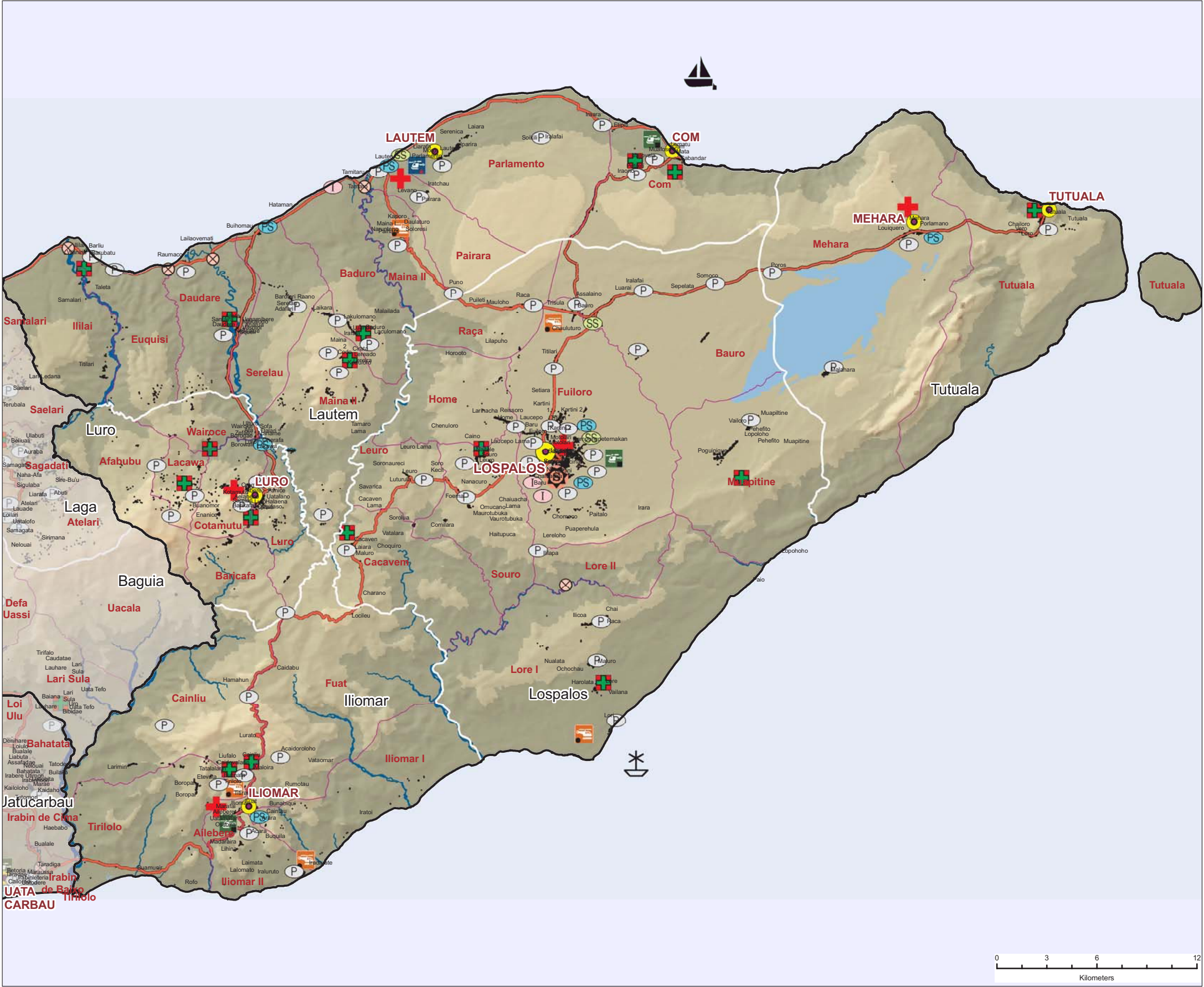
A: Agriculture, Fishing, Forestry
B: Mining, Oil, Manufacturing, Construction, Electricity
C: Wholesale, Retail, Hotels, Restaurants, Cafes
D: Finance, Real Estate, Transportation, Storage, Communications
E: Public Administration, Education, Health, Social & Community Services, Defense, Security
F: Home Industry G: UN Agencies, Diplomatic Missions H: Not Stated

Sources: FAO/WFP Food Supply Assessment Mission, Ministry of Agriculture & Forestry, Ministry of Education, Ministry of Health, National Disaster Management Directorate, National Statistics Directorate, OCHA, SRTM (90m*90m), Timor-Leste Census of Population and Housing, Timor-Leste DevInfo, Timor-Leste GIS Portal, Timor-Leste Survey of Living Standards, UNICEF, UNMIT, WFP, WHO

data.ocha@undp.org

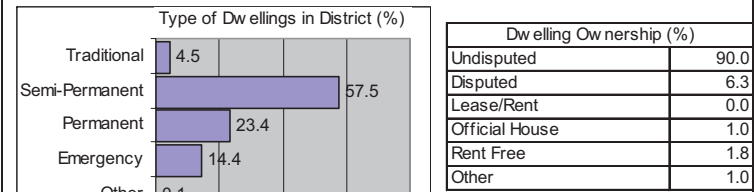


Lautem District

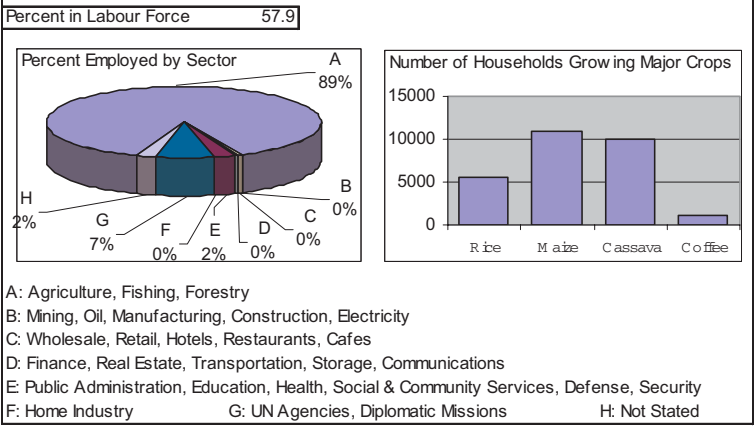
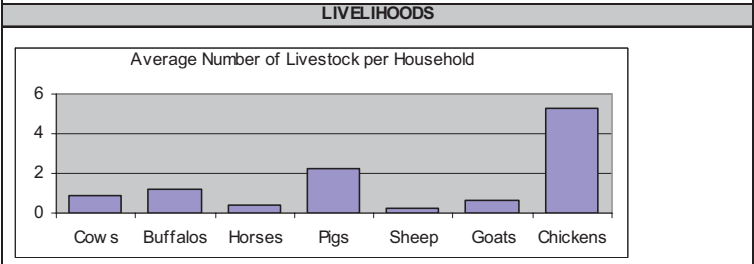


BASIC INFORMATION							
LAUTEM Region 1	Land Area (Sq Km)	Population (July 2004)			Avg. Household per Sq. Km	Households	Avg household size
		Total	Male	Female			
Total	813 (12%)	56,293	27,630	28,663	6	12,998	4.3
Iliomar	302	6,726	3,164	3,562	4	1,625	4.1
Lautem	448	13,870	6,777	7,093	6	3,383	4.1
Lospalos	624	25,780	12,788	12,992	8	5,619	4.6
Luro	128	6,205	3,131	3,074	9	1,478	4.2
Tutuala	310	3,712	1,770	1,942	2	893	4.2

Life Expectancy at Birth (years)	57.3
Median Age (years)	17.2
Mean Age at First Marriage (Female)	22.9
Mean Age at First Marriage (Male)	26.5



HUMANITARIAN INDICATORS			
FLOOD RATING	MED	FOOD INSECURITY IN 2005/2006	44%
Percent Ordinary Farmers	34.0		
Percent Illiterate	81.1		
Percent of Child Deliveries Attended by Health Personnel	23.9		
Average time to access water in Region 1 (mins)	40		
Proportion of Population with sustainable access to an improved water source (%)	35.9		
Proportion of Population with access to improved sanitation (%)	43.5		
Prevalence of severe underweight (%)	20.3		
Prevalence of severe stunting (%)	25.0		
Prevalence of severe wasting (%)	3.1		



Remexio Sub-District Name

Dare Suco Name

Capital City

District Capital

Minor Town

Occupied Dwelling

UNPo/PNTL HQ

UNPo/PNTL Post

UNPo/PNTL Station

Main Airport

Secondary Airport

Air Strip

Advanced Education

Secondary School

Pre-Secondary School

Primary School

Pre-Primary School

Hospital

Community Health Centre

Health Post

Permanent HLZ

Emergency HLZ

Rainy HLZ

Bridge

Main Port

Secondary Port

Tertiary Port

Main River

Water Body

Main Road

Suco Boundary

SubDistrict Boundary

District Boundary

Elevation (meters)

0 - 250

250 - 500

500 - 750

750 - 1,000

1,000 - 1,500

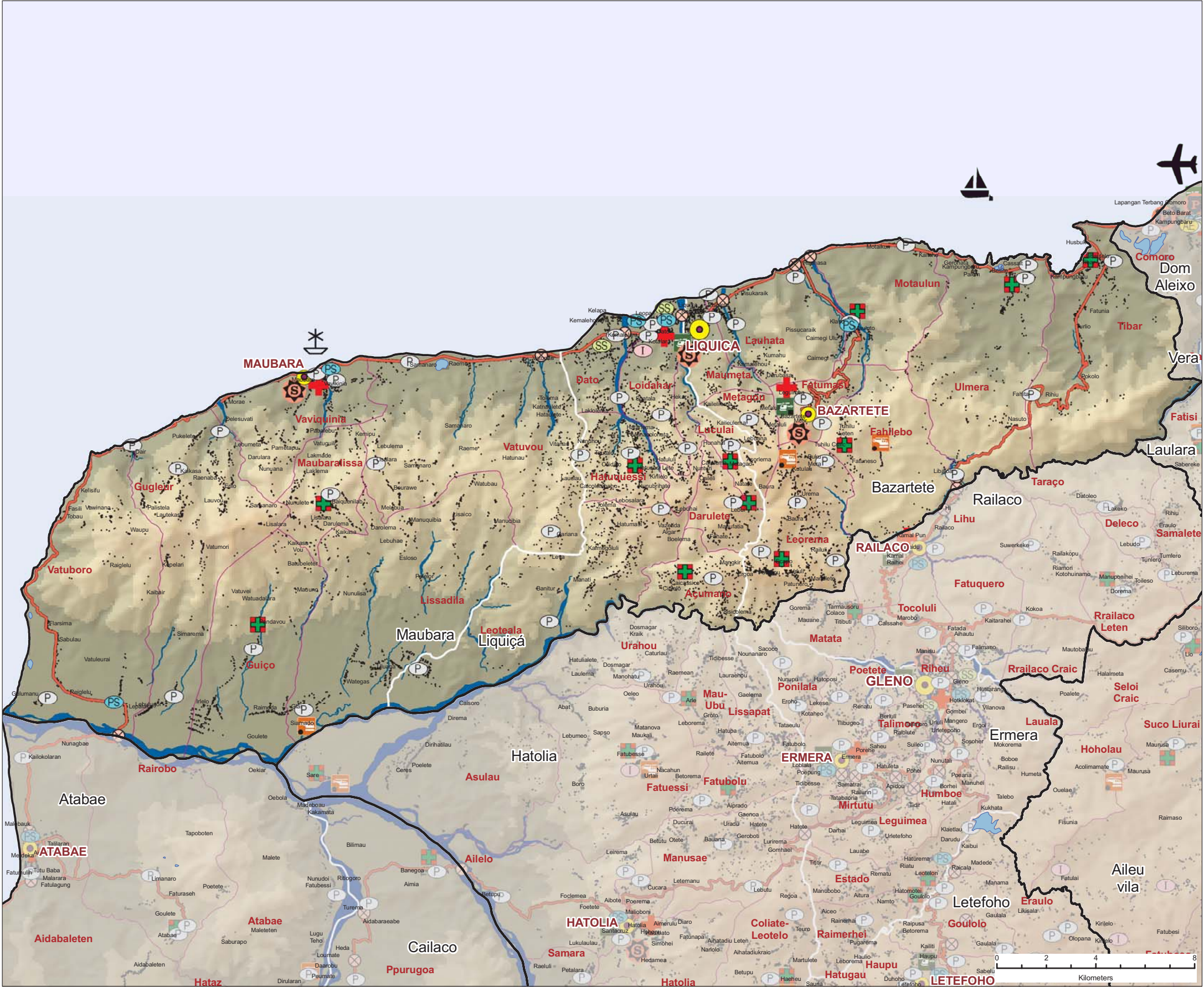
1,500 - 2,000

2,000 - 2,500

2,500 - 3,000

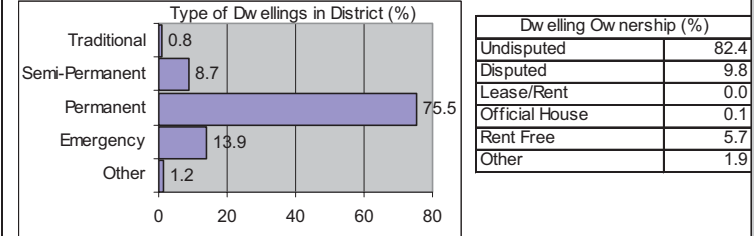


Liquica District

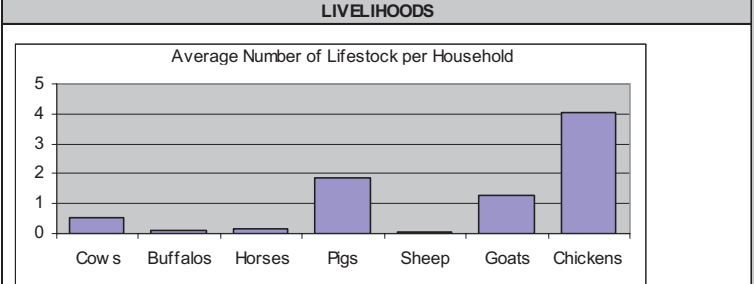


BASIC INFORMATION								
LIQUICA Region 4	Land Area (Sq Km)	Population (July 2004)			Avg. Household per Sq. Km	Households	Avg. household size	Main Language Spoken
		Total	Male	Female				
Total	549 (4%)	54,973	27,959	27,014	17	11,063	5.0	Tokodede
Bazartete	187	20,213	10,291	9,922	16	3,856	5.2	Mambai
Liquica	98	18,304	9,340	8,964	31	3,558	5.1	Tokodede
Maubara	264	16,456	8,328	8,128	12	3,649	4.5	Tokodede

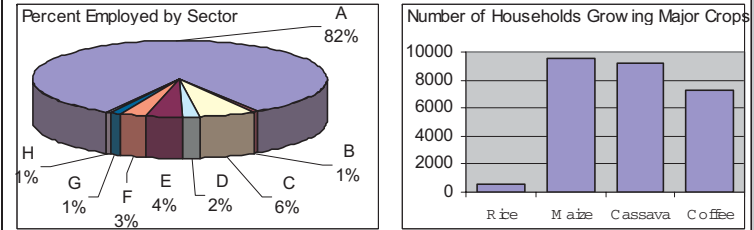
Life Expectancy at Birth (years)	57.9
Median Age (years)	17.6
Mean Age at First Marriage (Female)	23.0
Mean Age at First Marriage (Male)	27.3



HUMANITARIAN INDICATORS		
FLOOD RATING	LOW	FOOD INSECURITY IN 2005/2006
		38%
Percent Ordinary Farmers	41.0	
Percent Illiterate	61.9	
Percent of Child Deliveries Attended by Health Personnel	24.8	
Average time to access water in Region 4 (mins)	15	
Proportion of Population with sustainable access to an improved water source (%)	78.0	
Proportion of Population with access to improved sanitation (%)	46.8	
Prevalence of severe underweight (%)	6.9	
Prevalence of severe stunting (%)	13.8	
Prevalence of severe wasting (%)	4.1	



Percent in Labour Force 63.8



A: Agriculture, Fishing, Forestry
B: Mining, Oil, Manufacturing, Construction, Electricity
C: Wholesale, Retail, Hotels, Restaurants, Cafes
D: Finance, Real Estate, Transportation, Storage, Communications
E: Public Administration, Education, Health, Social & Community Services, Defense, Security
F: Home Industry
G: UN Agencies, Diplomatic Missions
H: Not Stated

Remexio Sub-District Name	Minor Town	UNPo/PNTL Station	Advanced Education	Pre-Primary School	Permanent HLZ	Main Port	Water Body	Elevation (meters)
Dare Suco Name	Occupied Dwelling	Main Airport	Secondary School	Hospital	Emergency HLZ	Secondary Port	Main Road	0 - 250
Capital City	UNPo/PNTL HQ	Secondary Airport	Pre-Secondary School	Community Health Centre	Rainy HLZ	Tertiary Port	Suco Boundary	250 - 500
District Capital	UNPo/PNTL Post	Air Strip	Primary School	Health Post	Bridge	Main River	SubDistrict Boundary	500 - 750
							District Boundary	750 - 1,000
								1,000 - 1,500
								1,500 - 2,000
								2,000 - 2,500
								2,500 - 3,000

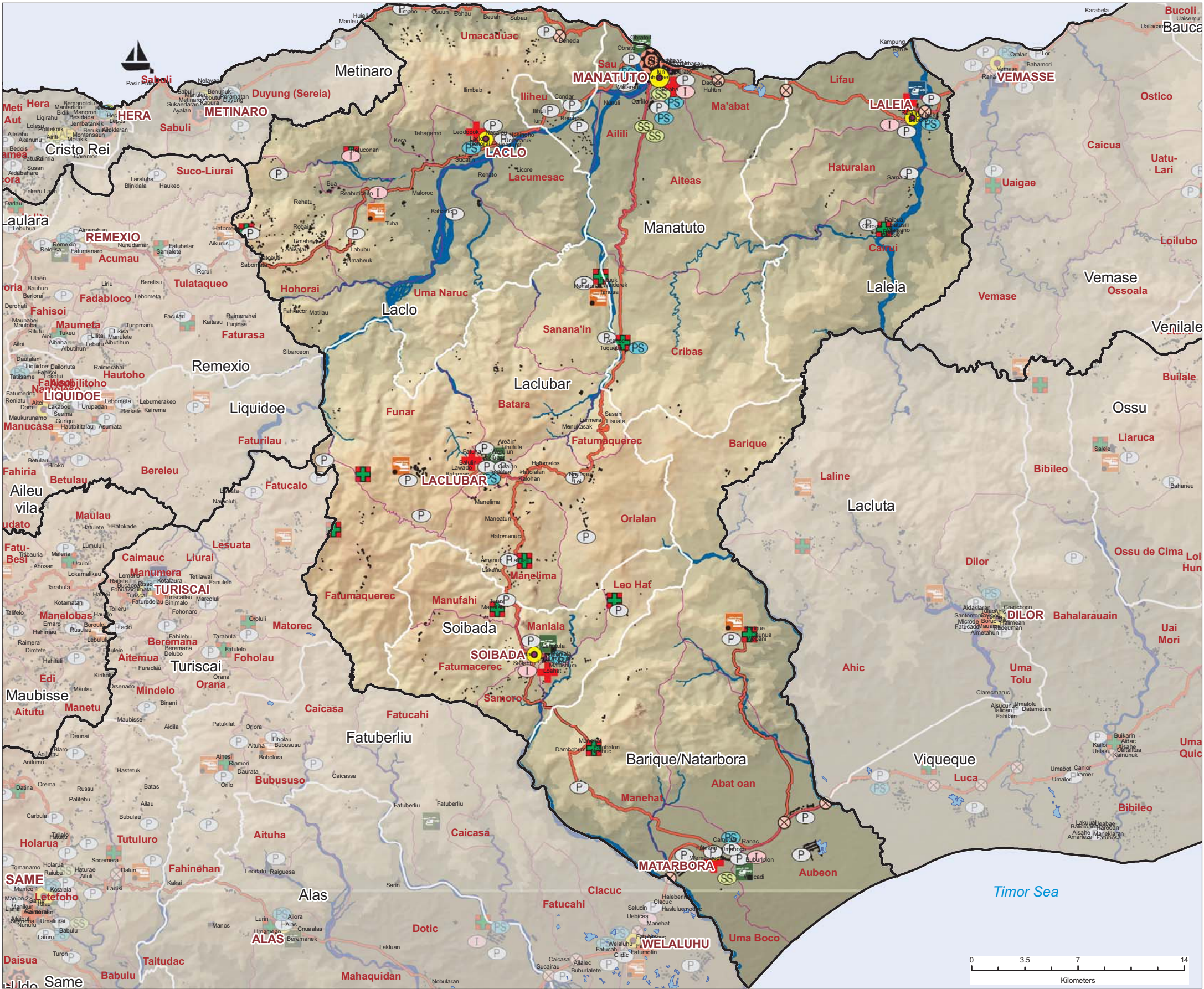
Sources: FAO/WFP Food Supply Assessment Mission, Ministry of Agriculture & Forestry, Ministry of Education, Ministry of Health, National Disaster Management Directorate, National Statistics Directorate, OCHA, SRTM (90m*90m), Timor-Leste Census of Population and Housing, Timor-Leste DevInfo, Timor-Leste GIS Portal, Timor-Leste Survey of Living Standards, UNICEF, UNMIT, WFP, WHO

The boundaries and names shown and the designations used do not imply official endorsement or acceptance by the United Nations

data.ocha@undp.org

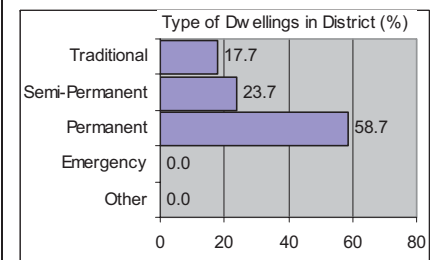


Manatuto District



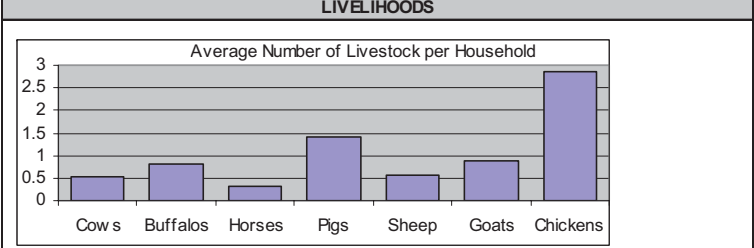
BASIC INFORMATION								
MANATUTO Region 2	Land Area (Sq Km)	Population (July 2004)			Avg. Household pop. Sq. Km	Households	Avg house-hold size	Main Language Spoken
		Total	Male	Female				
Total	782 (12%)	36,897	18,665	18,232	4	8,338	4.4	Galoli/Idate
Barique/Natarbor	397	4,874	2,572	2,302	2	1,115	4.4	Tetun-terik
Laclo	368	7,558	3,869	3,689	4	1,774	4.3	Galoli
Laclubar	391	8,039	3,983	4,056	3	1,674	4.8	Idate
Laleia	226	3,211	1,593	1,618	3	914	3.5	Galoli
Manatuto	271	10,455	5,294	5,161	6	2,322	4.5	Galoli
Soibada	130	2,760	1,354	1,406	3	539	5.1	Tetun-terik

Life Expectancy at Birth (years)	58.4
Median Age (years)	18.5
Mean Age at First Marriage (Female)	22.4
Mean Age at First Marriage (Male)	26.5

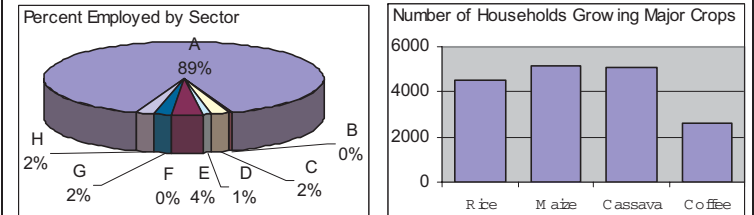


Dwelling Ownership (%)	
Undisputed	94.9
Disputed	1.2
Lease/Rent	0.0
Official House	0.6
Rent Free	3.2
Other	0.0

HUMANITARIAN INDICATORS			
FLOOD RATING	HIGH	FOOD INSECURITY IN 2005/2006	53%
Percent Ordinary Farmers	60.6		
Percent Illiterate	66.6		
Percent of Child Deliveries Attended by Health Personnel	45.0		
Average time to access water in Region 2 (mins)	13		
Proportion of Population with sustainable access to an improved water source (%)	85.1		
Proportion of Population with access to improved sanitation (%)	61.8		
Prevalence of severe underweight (%)	2.8		
Prevalence of severe stunting (%)	9.7		
Prevalence of severe wasting (%)	7.5		



Percent in Labour Force 66.6



A: Agriculture, Fishing, Forestry
B: Mining, Oil, Manufacturing, Construction, Electricity
C: Wholesale, Retail, Hotels, Restaurants, Cafes
D: Finance, Real Estate, Transportation, Storage, Communications
E: Public Administration, Education, Health, Social & Community Services, Defense, Security
F: Home Industry
G: UN Agencies, Diplomatic Missions
H: Not Stated

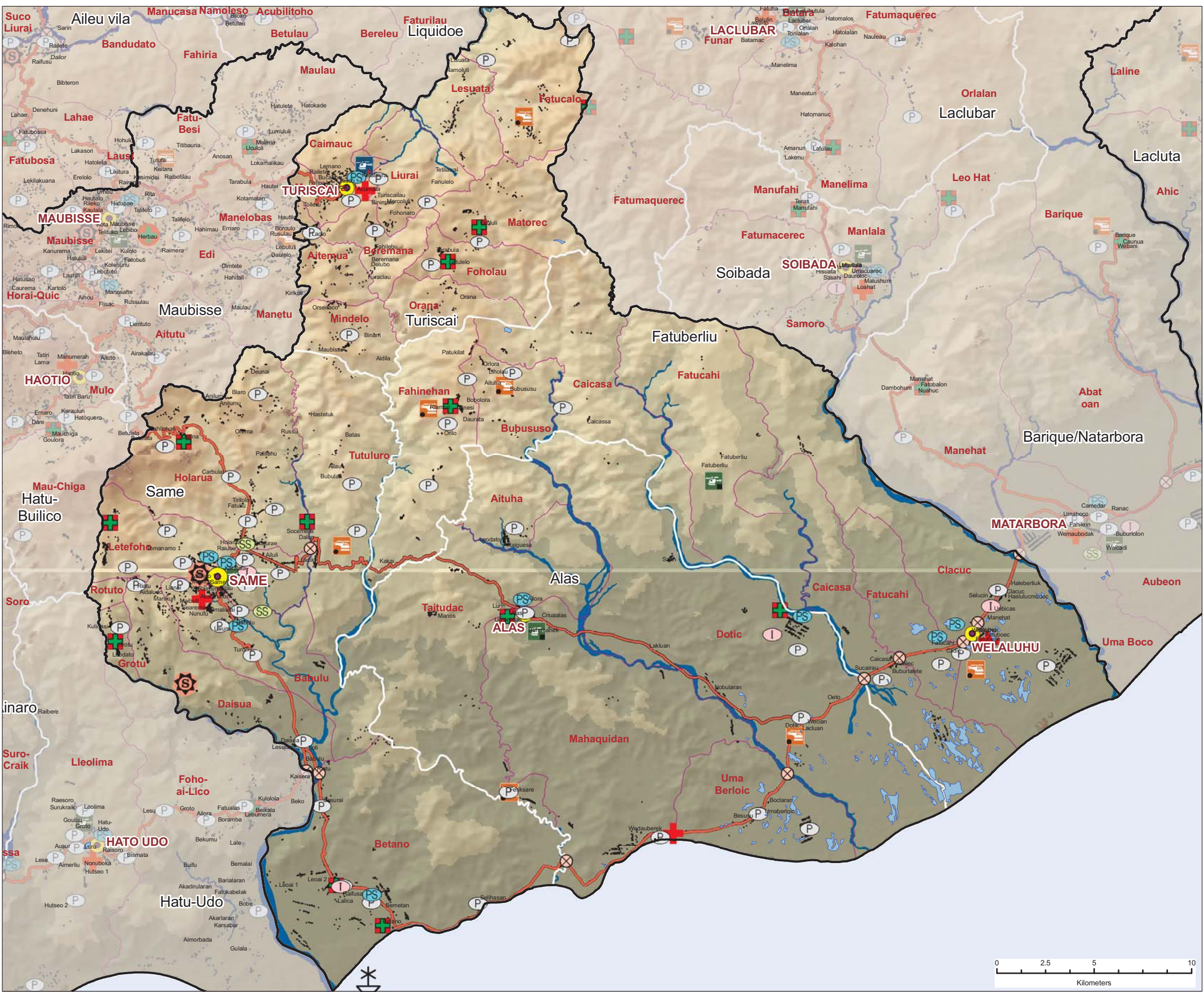
Sources: FAO/WFP Food Supply Assessment Mission, Ministry of Agriculture & Forestry, Ministry of Education, Ministry of Health, National Disaster Management Directorate, National Statistics Directorate, OCHA, SRTM (90m*90m), Timor-Leste Census of Population and Housing, Timor-Leste DevInfo, Timor-Leste GIS Portal, Timor-Leste Survey of Living Standards, UNICEF, UNMIT, WFP, WHO

The boundaries and names shown and the designations used do not imply official endorsement or acceptance by the United Nations

Timor-Leste District Atlas

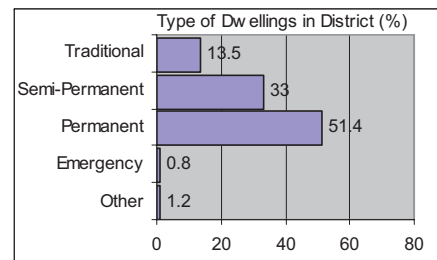
Version 02, August 2008

Manufahi District



BASIC INFORMATION								
MANUFAHI Region 2	Land Area (Sq Km)	Population (July 2004)			Avg. Household per Sq. Km	House- holds	Avg house- hold size	Main Language Spoken
		Total	Male	Female				
Total	1323 (9%)	45,081	22,968	22,113	5	8,901	5.1	Mambai/ Tetun-terik
Alas	406	6,505	3,283	3,222	3	1,284	5.1	Tetun-terik
Fatuberliu	375	6,326	3,243	3,083	3	1,229	5.1	Tetun-terik
Same	354	26,162	13,297	12,865	12	5,301	4.9	Mambai
Turiscari	188	6,088	3,145	2,943	5	1,087	5.6	Mambai

Life Expectancy at Birth (years)	56.8
Median Age (years)	17.8
Mean Age at First Marriage (Female)	22.4
Mean Age at First Marriage (Male)	27.0



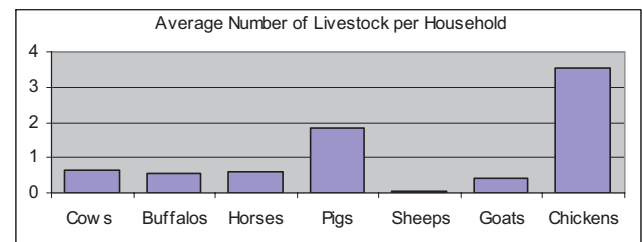
Dwelling Ownership (%)	
Undisputed	95.3
Disputed	1.5
Lease/Rent	0.0
Official House	2.2
Rent Free	0.4
Other	0.7

HUMANITARIAN INDICATORS

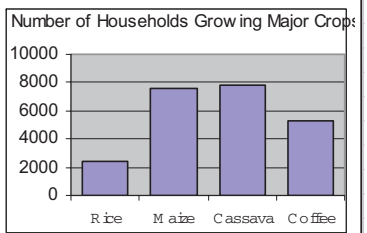
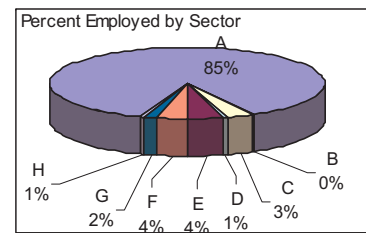
FLOOD RATING	HIGH	FOOD INSECURITY IN 2005/2006	53%
--------------	------	---------------------------------	-----

Percent Ordinary Farmers	49.0
Percent Illiterate	51.9
Percent of Child Deliveries Attended by Health Personnel	21.7
Average time to access water in Region 2 (mins)	15
Proportion of Population with sustainable access to an improved water source (%)	62.7
Proportion of Population with access to improved sanitation (%)	27.6
Prevalence of severe underweight (%)	3.2
Prevalence of severe stunting (%)	10.9
Prevalence of severe wasting (%)	3.6

LIVELIHOODS



Percent in Labour Force	72.7
-------------------------	------



A: Agriculture, Fishing, Forestry
B: Mining, Oil, Manufacturing, Construction, Electricity
C: Wholesale, Retail, Hotels, Restaurants, Cafes
D: Finance, Real Estate, Transportation, Storage, Communications
E: Public Administration, Education, Health, Social & Community Services, Defense, Security
F: Home Industry G: UN Agencies, Diplomatic Missions H: Not Stated

Remexio										Elevation (meters)			
	Sub-District Name	Minor Town	UNPol/PNTL Station	Advanced Education	Pre-Primary School	Permanent HLZ	Main Port	Water Body		0 - 250	1,000 - 1,500		
Dare	Suco Name	Occupied Dwelling	Main Airport	Secondary School	Hospital	Emergency HLZ	Secondary Port	Main Road		250 - 500	1,500 - 2,000		
	Capital City	UNPol/PNTL HQ	Secondary Airport	Pre-Secondary School	Community Health Centre	Rainy HLZ	Tertiary Port	Suco Boundary		500 - 750	2,000 - 2,500		
	District Capital	UNPol/PNTL Post	Air Strip	Primary School	Health Post	Bridge	Main River	SubDistrict Boundary		750 - 1,000	2,500 - 3,000		
								District Boundary					

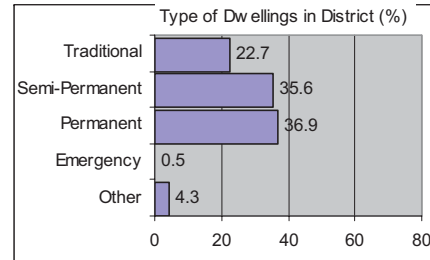
Sources: FAO/WFP Food Supply Assessment Mission, Ministry of Agriculture & Forestry, Ministry of Education, Ministry of Health, National Disaster Management Directorate, National Statistics Directorate, OCHA, SRTM (90m*90m), Timor-Leste Census of Population and Housing, Timor-Leste DevInfo, Timor-Leste GIS Portal, Timor-Leste Survey of Living Standards, UNICEF, UNMIT, WFP, WHO

The boundaries and names shown and the designations used do not imply official endorsement or acceptance by the United Nations



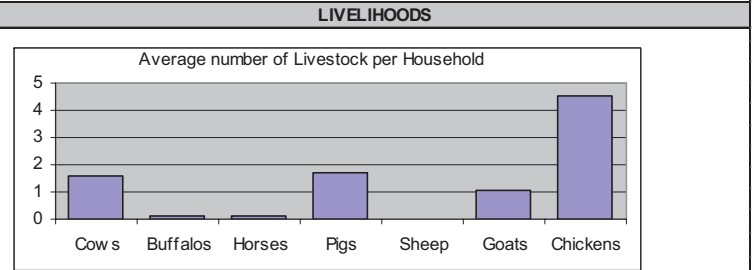
BASIC INFORMATION								
OECUSSE Region 5	Land Area (Sq Km)	Population (July 2004)			Avg. Household per Sq. Km	House- holds	Avg house- hold size	Main Language Spoken
		Total	Male	Female				
Total	814 (5%)	57,616	28,648	28,968	16	13,659	4.2	Baikenu
Nitibe	30	11052	5472	5580	8	2690	4.1	Atoni
Oesilo	97	10238	5010	5228	23	2425	4.2	Atoni
Pante Macasar	356	29187	14708	14479	18	6796	4.3	Baikenu
Passabe	61	7139	3458	3681	27	1748	4.1	Baikenu

Life expectancy at Birth (years)	52.4
Median Age (years)	19.0
Mean Age at First Marriage (Female)	21.7
Mean Age at First Marriage (Male)	25.2

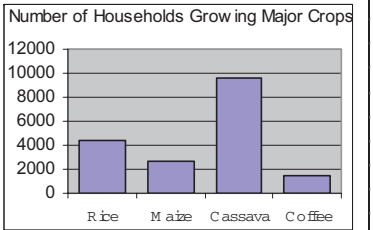
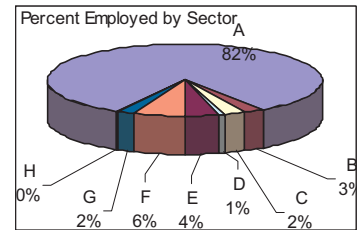


Dwelling Ownership (%)	
Undisputed	91.6
Disputed	0.6
Lease/Rent	0.0
Official House	1.3
Rent Free	4.0
Other	2.5

HUMANITARIAN INDICATORS			
FLOOD RATING	MED	FOOD INSECURITY IN 2005/2006	49%
Percent Ordinary Farmers	61.0		
Percent Illiterate	61.9		
Percent of Child Deliveries Attended by Health Personnel	12.8		
Average time to access water in Region 5 (mins)	24		
Proportion of Population with sustainable access to an improved water source (%)	48.0		
Proportion of Population with access to improved sanitation (%)	20.1		
Prevalence of severe underweight (%)	18.2		
Prevalence of severe stunting (%)	16.6		
Prevalence of severe wasting (%)	7.9		



Percent in Labour Force	75.1
-------------------------	------



- A: Agriculture, Fishing, Forestry
B: Mining, Oil, Manufacturing, Construction, Electricity
C: Wholesale, Retail, Hotels, Restaurants, Cafes
D: Finance, Real Estate, Transportation, Storage, Communications
E: Public Administration, Education, Health, Social & Community Services, Defense, Security
F: Home Industry
G: UN Agencies, Diplomatic Missions
H: Not Stated

Remexio Sub-District Name

Dare Suco Name

Capital City

District Capital

Minor Town

Occupied Dwelling

UNPo/PNTL HQ

UNPo/PNTL Post

UNPo/PNTL Station

Main Airport

Secondary Airport

Air Strip

Advanced Education

Secondary School

Pre-Secondary School

Primary School

Pre-Primary School

Hospital

Community Health Centre

Health Post

Permanent HLZ

Emergency HLZ

Rainy HLZ

Bridge

Main Port

Secondary Port

Tertiary Port

Main River

Water Body

Main Road

Suco Boundary

SubDistrict Boundary

District Boundary

Elevation (meters)

0 - 250

250 - 500

500 - 750

750 - 1,000

1,000 - 1,500

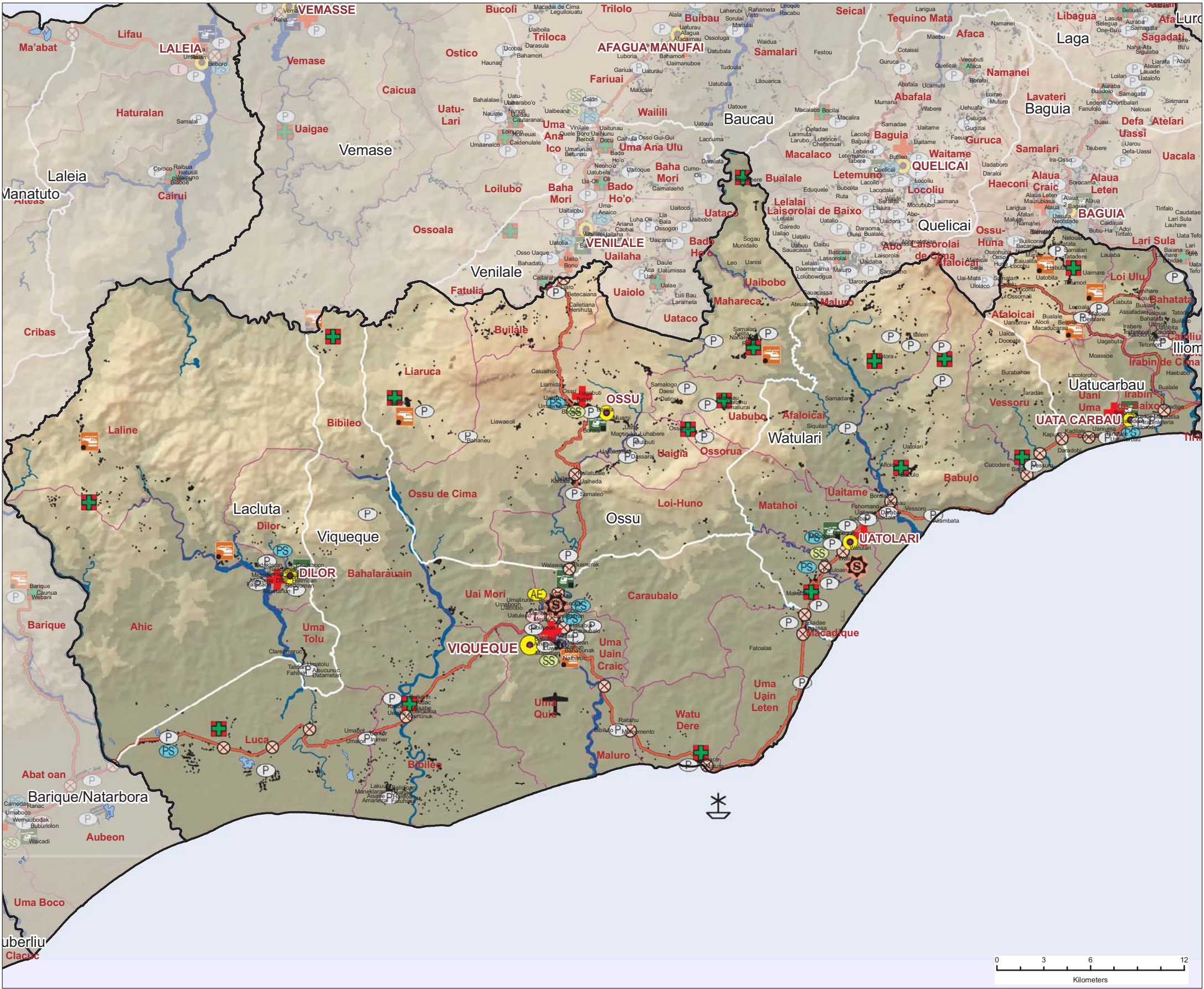
1,500 - 2,000

2,000 - 2,500

2,500 - 3,000

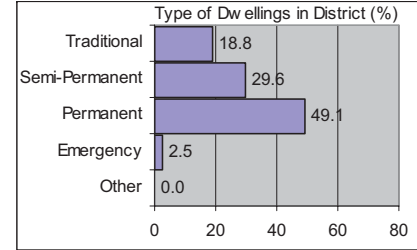


Viqueque District



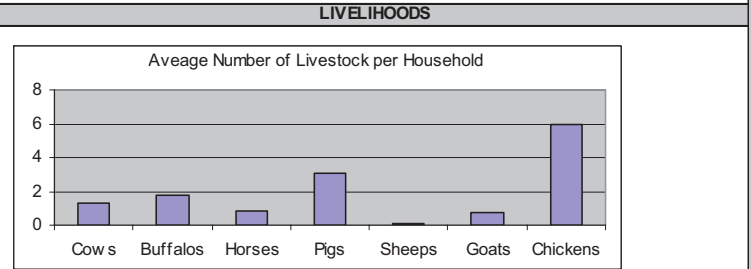
BASIC INFORMATION								
VIQUEQUE Region 1	Land Area (Sq Km)	Population (July 2004)			Avg. Household per Sq. Km	Households	Avg household size	Main Language Spoken
		Total	Male	Female				
Total	877 (14%)	65,449	32,265	33,184	7	15,115	4.3	Makasai
Lacluta	416	5187	2681	2506	2	1257	4.1	Tetun-terik
Ossu	427	15731	7632	8099	7	3769	4.2	Makasai
Uatu Carbau	132	6725	3272	3453	10	1561	4.3	Naueti
Watu Lari	294	17100	8296	8804	11	3926	4.4	Makasai
Viqueque	610	20706	10384	10322	7	4602	4.5	Tetun-terik

Life Expectancy at Birth (years)	52.3
Median Age (years)	19.3
Mean Age at First Marriage (Female)	22.5
Mean Age at First Marriage (Male)	25.0

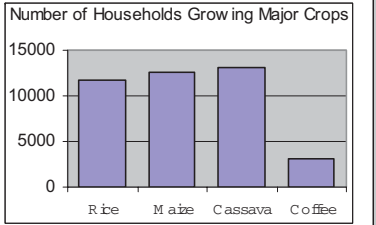
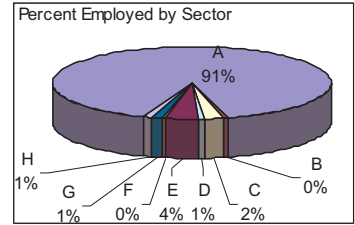


Dwelling Ownership (%)	
Undisputed	92.4
Disputed	1.7
Lease/Rent	0.0
Official House	2.7
Rent Free	3.2
Other	0.0

HUMANITARIAN INDICATORS		
FLOOD RATING	HIGH	FOOD INSECURITY IN 2005/2006
		44%
Percent Ordinary Farmers	34.0	
Percent Illiterate	61.0	
Percent of Child Deliveries Attended by Health Personnel	23.0	
Average time to access water in Region 1 (mins)	40	
Proportion of Population with sustainable access to an improved water source (%)	81.7	
Proportion of Population with access to improved sanitation (%)	46.1	
Prevalence of severe underweight (%)	7.1	
Prevalence of severe stunting (%)	15.8	
Prevalence of severe wasting (%)	7.8	



Percent in Labour Force	63.2
-------------------------	------



A: Agriculture, Fishing, Forestry
B: Mining, Oil, Manufacturing, Construction, Electricity
C: Wholesale, Retail, Hotels, Restaurants, Cafes
D: Finance, Real Estate, Transportation, Storage, Communications
E: Public Administration, Education, Health, Social & Community Services, Defense, Security
F: Home Industry
G: UN Agencies, Diplomatic Missions
H: Not Stated

Remexio	Sub-District Name	Minor Town	UNPo/PNTL Station	Advanced Education	Pre-Primary School	Permanent HLZ	Main Port	Water Body	Elevation (meters)
Dare	Suco Name	Occupied Dwelling	Main Airport	Secondary School	Hospital	Emergency HLZ	Secondary Port	Main Road	1,000 - 1,500
	Capital City	UNPo/PNTL HQ	Secondary Airport	Pre-Secondary School	Community Health Centre	Rainy HLZ	Tertiary Port	SubDistrict Boundary	1,500 - 2,000
	District Capital	UNPo/PNTL Post	Air Strip	Primary School	Health Post	Bridge	Main River	District Boundary	2,000 - 2,500
									2,500 - 3,000

Sources: FAO/WFP Food Supply Assessment Mission, Ministry of Agriculture & Forestry, Ministry of Education, Ministry of Health, National Disaster Management Directorate, National Statistics Directorate, OCHA, SRTM (90m*90m), Timor-Leste Census of Population and Housing, Timor-Leste DevInfo, Timor-Leste GIS Portal, Timor-Leste Survey of Living Standards, UNICEF, UNMIT, WFP, WHO

The boundaries and names shown and the designations used do not imply official endorsement or acceptance by the United Nations

data.ocha@undp.org



Timor-Leste District Atlas

Version 02, August 2008

District Contacts

District	Sector										
	Bombeiros	DA	Education	Food	Health / DHS	PDC	UN/NGO	WatSan	MSS	MIF / DPW	DDMC
Aileu	Emilio Guterres Faria - CMDT do CB - 7355707	Martinho Matos Sequeira - 7249123 - 3730001	Agusto M. De Oliveira - Director - 3740004/5 - 7265805	Yukie Akada - Programme Officer - Sub Office Suai - WFP - 7231844 - yukie.akada@wfp.org	Jose dos Reis Magno - Chefe DHS - 7262354 - 3730010	Geraldo S. Soares - 3730014	Jony da Cunha - OHCHR (UNMIT) - 723063 - dacunha@un.org/ Marino Mouzinho - UNMIT CPIO - 7311694 - mouzinho@un.org/ Regio da Cruz Salu - Snr. Prog. Manager - Plan Timor Leste - 7330945	Martinho Gomes - CWSDO - 7324355/ Casimero Sarmiento - SAS - 7324865	Leonito Pereira - Chefe of Staff for RCSS - 7275263 -	Nene Lobato - Reg. Eng. Same - 7288305/ Joao Pedro Amaral - Reg. Eng. Dili - 7236970	DA (7311652); DDA (7261394); DDO (7252617); PDC (3730014)
Ainaro	Emilio Guterres Faria - CMDT do CB - 7355707	Moao de Araujo Corte Real - 7252304 - 7230308 - 2430001	Alexandre de Araujo - Director - 2530010 - 7258976	Yukie Akada - Programme Officer - Sub Office Suai - WFP - 7231844 - yukie.akada@wfp.org	Ilariano Ramos - Chefe DHS - 7238368	Octavio de Araujo - 7253887	Abel Amaral - OHCHR (UNMIT) - 7230620 - amarala@un.org	Germano de Araujo - CWSDO - 7257678/ Elidio de Araujo - SAS - 7354652	-	Nene Lobato - Reg. Eng. Same - 7288305	DA (7253047); DDA (7265551); DDO (7281932); PDC (7253887)
Baucau	Joao Batista Goncalves Amaral - CMDT do CB - 7312399	Luis Aparacio Guterres - 7280656 - 4120001	Rudolfo Henrique Aparicio - Director - 4130014 - 7297179	Jenny Lu - Programme Assistant - Sub Office Baucau - WFP - 7348936 - jenny.lu@wfp.org	Jose D. Ximenes - Chefe DHS - 7249664 - 4130025	Pedro Belo - 7240905	Antonio Sa Ximenes - OHCHR (UNMIT) - 7230636 - ximenes1@un.org/ Rita Freitas - Office Manager - CRS - 7230865 - 4130058 - 4130070 - rfreitas@tl.seapro.crs.org	Marciano da C.R. Belo - SAS 7324354	Domingos A. M. Belo - RCC - 7255196	Pedro Alexandre G. - Reg. Eng. Baucau - 7354555	DA (7280656); DDA (732486); PDC (7240905)
Bobonaro	Anibal Paulo de Oliveira Maia - CMDT do CB - 7339349	Domingos Martins - 7255410 - 7311654 - 2330001	Manuel Gomes de Araujo - Director - 2330007 - 7251142	Yukie Akada - Programme Officer - Sub Office Suai - WFP - 7231844 - yukie.akada@wfp.org	Jose A. do R. Santos - Chefe DHS - 7268681 - 3339959	Antonio Mauluta - 7279626	Aleixo Barreto - OHCHR (UNMIT) - 7230629 - barretoa@un.org/ Fernando Mendes - UNMIT CPIO - 7311546 - mendesf@un.org/ Zeferino dos Santos - Base Manager - Care - 7353789 - dossantoszeferino@gmail.com	Adriano da Cruz - CWSDO - 7257647/ Guilherminu da Cruz - SAS - 7258023	Guilherme dos Reis - RCC - 7254318	Aniceto Tilman de Andrade Reg. Eng. Maliana - 7354649	DA (7259163); DDA (7259163); DDO (7267578); PDC (7279626)
Covalima	Anibal Paulo de Oliveira Maia - CMDT do CB - 7339349	Inacio Pires - 7236327 - 7311658 - 2230001	Francisco Alberto - Director - 2230006 - 7258255 - 7270740	Yukie Akada - Programme Officer - Sub Office Suai - WFP - 7231844 - yukie.akada@wfp.org	Jose Amaral - Chefe DHS - 7240465 - 3339989	Patricio de Jesus - 7337681	Abel Amaral - OHCHR (UNMIT) - 7230620 - amarala@un.org/ Sandra Magno - UNMIT CPIO - 7311538/ Guido Alves - Base Manager - CARE - 7282140 - eggy_alves@yahoo.com	Cipriano Amaral - CWSDO - 7257646/ Moises L. Vicente - SAS - 7248619	Guilherme dos Reis - RCC - 7254318	Aniceto Tilman de Andrade Reg. Eng. Maliana - 7354649	DA (7236327); DDA (7260726); DDO (7258494); PDC (7337681)
Dili	Claudio da Silva - CMDT do CB - 7265415	Ruben Braz de Carvalho - 3339110 - 7243888 - 7311662	Januario Soares - Director - 3310181 - 7237556	Dorte Jessen - Head of Sub Office Dili - WFP - 7231312 - dorte.jessen@wfp.org	Macario F. da Silva - Chefe DHS - 7245455 - 3312010	Eugenio Pereira - 7293133		Francisco Xavier - Interim DNSAS Chief of WatSan Dili 7263855	Leonito Pereira - Chefe of Staff for RCSS - 7275263 -	Joao Pedro Amaral - Reg. Eng. Dili - 7236970	DA (724388); DDA (7245075); DDO (7328194); PDC (7293133)
Ermera	Claudio da Silva - CMDT do CB - 7265415	Victor dos Santos - 3830001 - 7245437 - 7311655	Abilio dos Santos Babo - Director - 3830010 - 7262091	Yukie Akada - Programme Officer - Sub Office Suai - WFP - 7231844 - yukie.akada@wfp.org	Carlos B. Tilman - Chefe DHS - 7230104 - 7239243	Jacinto C. dos Santos 7325342	Aleixo Barreto - OHCHR (UNMIT) - 7230629 - barretoa@un.org/ Tomoaki Kanamaru - Country Representative - PWJ - 7246225 - 3323430 - tomoaki_kanamaru@peace-winds.org	Jose D. Martins - CWSDO - 7257672/ Thomas da Silva - SAS - 7355349	Leonito Pereira - Chefe of Staff for RCSS - 7275263 -	Aniceto Tilman de Andrade Reg. Eng. Maliana - 7354649	DA (7311655); DDO (7251234); PDC (7325342)
Lautem	Joao Batista Goncalves Amaral - CMDT do CB - 7312399	Olavio da Costa M. Almeida 4430001 - 7246149 - 7311650	Horacio da Costa - Director 4430004/20 - 7244040 - 7239901	Jenny Lu - Programme Assistant - Sub Office Baucau - WFP - 7348936 - jenny.lu@wfp.org	Lorenzo Ramos - Chefe DHS - 7252997	Abaro F. D. Quintao - 7241887	Antonio Sa Ximenes - OHCHR (UNMIT) - 7230636 - ximenes1@un.org/ Izito Castanheira - District Coordinator - Plan Timor Leste - 7282429	Acacio Pereira - CWSDO - 7257673/ Jose Villanova - SAS - 7241238	Domingos A. M. Belo - RCC - 7255196	Pedro Alexandre G. - Reg. Eng. Baucau - 7354555	DA (7246149); DDA (7252507); DDO (7243022); PDC (7241887)
Liquica	Claudio da Silva - 7265415	Leonel de Jesus Carvalho - 3630001 - 7256347 - 7311663	Jorge da Silva Mota Nunes - Director - 3630010 - 7281248 - 7264016	Yukie Akada - Programme Officer - Sub Office Suai - WFP - 7231844 - yukie.akada@wfp.org	Filomena de Oliveira - Chefe DHS - 7239726 - 3630012	Mateus Soares - 7320138	Aleixo Barreto - OHCHR (UNMIT) - 7230629 - barretoa@un.org/ Joao Tedeana - Base Manager - CARE - 7353793 - tedeana74@yahoo.com.au	Antonito da Silva - CWSDO - 7257678/ Miguel da C.Almeida - SAS - 7262976	Guilherme dos Reis - RCC - 7254318	Joao Pedro Amaral - Reg. Eng. Dili - 7236970	DA (7256347); DDO (7297102); PDC (7320138)
Manatuto	Joao Batista Goncalves Amaral - CMDT do CB - 7312399	Elvino B. do Rego - 4230001 - 7239144 - 7311661	Alberto da Costa - Director 4230007 - 7248370 - 7259110	Jenny Lu - Programme Assistant - Sub Office Baucau - WFP - 7348936 - jenny.lu@wfp.org	Francisco Soares - Chefe DHS - 7245229 - 4230009	Miguel Faria - 7288553	Jony da Cunha - OHCHR (UNMIT) - 7230631 - dacunha@un.org/ Carlos Basilio - Team Leader - CCF - 7322105	Carlito Amaral - SAS - 7257677	-	Nene Lobato - Reg. Eng. Same - 7288305/ Joao Pedro Amaral - Reg. Eng. Dili - 7236970	DA (7239144); DDO (7257753); PDC (7288553)
Manufahi	Emilio Guterres Faria - CMDT do CB - 7355707	Filomeno Tilman - 4230001 - 7259345 - 7311661	Pedro dos Reis - Director 2130004 - 7261779 - 7261714	Yukie Akada - Programme Officer - Sub Office Suai - WFP - 7231844 - yukie.akada@wfp.org	Alberto Martins - Chefe DHS - 7250054	Adao de Araujo - 7287382	Abel Amaral - OHCHR (UNMIT) - 7230620 - amarala@un.org	Domingos Soares - CWSDO - 7257679/ Domingos Soares - SAS - 7355625	-	Nene Lobato - Reg. Eng. Same - 7288305	DA (7259345); DDO (7281522); PDC (7287382)
Oecusse	Anibal Paulo de Oliveira Maia - CMDT do CB - 7339349	Francisco Xavier Marques - 2530001/2/3 - 7295539 - 7311653	Daniel Aunu - Director - 2530008 - 7232207 - 7212207	Monica Apondi Arara - Head of Sub Office Oecusse - WFP - 7230263 - monicapondi@gmail.com	Manuel da Cunha - Chefe DHS - 7250599 - 2530014	Belarmino da Rosa - 7240155	Jose Antonio Pinto OHCHR (UNMIT) - 7230762 - pinto9@un.org/ Hipolito da Cruz - UNMIT CPIO - 7311699 - dacruz@un.org/ Herman Koopman - Team Leader - Oxfam - 7230833 - 2530025 - oekussi@oxfam.org.au	Gil J. A. M. de Sousa - CWSDO - 7257671/ Jose Teme Suni - SAS - 7232793	Jemme Valente dos Reis - RCC - 7245042	Abrao Vieira - Reg. Eng. Oecusse - 7242628	DA (7295539); DDA (7328018); PDC (7240155)
Viqueque	Joao Batista Goncalves Amaral - CMDT do CB - 7312399	Francisco da Silva - 4330001/2/3 - 7250628 - 7311651	Bernardo Quintao - Director - 4330004 - 7263383	Jenny Lu - Programme Assistant - Sub Office Baucau - WFP - 7348936 - jenny.lu@wfp.org	Dr. Odete M. F. Belo - Chefe DHS - 7244492 - 7290788	Gaspar Pinto - 7337378	Antonio Sa Ximenes - OHCHR (UNMIT) - 7230636 - ximenes1@un.org/ Rita Freitas - Office Manager - CRS - 7230865 - 4130058 - 4130070 - rfreitas@tl.seapro.crs.org	Manuel Soares - CWSDO - 7257645/ Amandio Pereira - SAS - 7361619	Domingos A. M. Belo - RCC - 7255196	Pedro Alexandre G. - Reg. Eng. Baucau - 7354555	DA (7250628); DDO (7252454); PDC (7337378)

CMDT do CB	Bombeiros District Commander	DDMC	District Disaster Management Committee	OHCHR	Office of the High Commissioner for Human Rights	Reg. Eng.	Regional Engineer
CPIO	Communication and Public Information Office	DDO	District Development Officer	PDC	Police District Commander	SAS	Servico Agua e Saneamento (WatSan Service)
CWSDO	Community Water Supply District Officer	DHS	District Health Services	PWJ	Peace Winds Japan	UNMIT	United Nations Integrated Mission in Timor-Leste
DA	District Administrator	MoI/PW	Ministry of Infrastructure / Public Work	RCC	Regional Centre Coordinator	WatSan	Water and Sanitation
DDA	Deputy District Administrator	MSS	Ministry of Social Solidarity	RCSS	Regional Centre Support Service	WFP	World Food Programme
DNSAS	National Direction of WatSan Service						



ACRONYMS

AE	Advanced Education
ALGIS	Agricultural and Landuse Geographic Information System, Ministry of Agriculture
CFSVA	Comprehensive Food Security and Vulnerability Analysis
CWSDO	Community Water Supply District Officer
DA	District Administrator
DDA	Deputy District Administrator
DDMC	District Disaster Management Committee
DDO	District Development Officer
DHS	Demographic Health Survey
DHS	District Health Service
DNSAS	Diracção Nacional Serviço Água e Saneamento (National Direction of WatSan Service)
DPW	Department of Public Works
FAO	Food and Agriculture Organization
GIS	Geographic Information System
HLZ	Helicopter Landing Zone
MICS	Multiple Indicator Cluster Survey
Mol	Ministry of Infrastructure
MoE	Ministry of Education
MoH	Ministry of Health
MSS	Ministry of Social Solidarity
NDMD	National Disaster Management Directorate
OCHA	Office for the Coordination of Humanitarian Affairs
OHCHR	Office of the High Commissioner for Human Rights
PDC	Police District Commander
PNTL	<i>Polícia Nacional de Timor-Leste</i> (National Police)
PWJ	Peace Winds Japan
SAS	<i>Servico Aqua e Saneamento</i> (WatSan Service))
SRTM	Shuttle Radar Topographic Mission (90m*90m)
SS	Secondary School
TLSLs	Timor-Leste Survey of Living Standards
UNICEF	United Nations Children's Fund
UNMIT	United Nations Integrated Mission in Timor-Leste
UNPol	United Nations Police
WatSan	Water and Sanitation
WFP	World Food Programme
WHO	World Health Organization



Office for the Coordination of Humanitarian Affairs

Timor-Leste District Atlas

Version 02, August 2008

Disclaimer:
Data in this atlas does not imply official recognition or endorsement of any physical, political boundaries or feature names by the United Nations or other collaborative institutions. The data is provided free of charge in “As Is” condition without warranty of any kind, either expressed or implied. OCHA Timor-Leste and affiliated institutions are not liable for damages of any kind related to the use of this data (including but not limited to data rendered inaccurate).
